



Vogeltellingen van het gebied Grootmeer en Kleinmeer te Vesseem in 2009



Vogelwerkgroep De Kempen

Wim Deeben, Toos Deeben, Jacques van Kessel

april 2010

Inhoud

1. Inleiding
2. Gebiedsbeschrijving
3. Werkwijze
4. Resultaten
5. Grafieken per soort
6. Literatuur

Bijlage 1 Lijst niet-broedvogels in de periode 1970-2008

Bijlage 2 Overzicht foto's van de vennen in 2009

Fotografie kافت: Wim Deeben

Fotografie binnenwerk en bijlagen: Wim Deeben

© Vogelwerkgroep De Kempen 2010.

Alle rechten zijn voorbehouden. Niets uit dit rapport mag worden vermenigvuldigd d.m.v. druk, fotokopie, microfilm of op welke andere wijze dan ook, zonder voorafgaande schriftelijke toestemming van Vogelwerkgroep De Kempen en/of Bureau Van Nierop, noch mag het zonder schriftelijke toestemming worden gebruikt voor commerciële toepassingen en/of voor enig ander werk dan waarvoor het is vervaardigd.

Wijze van citeren: W.Deeben, T.Deeben, J.van Kessel, 2009. Vogeltellingen van het gebied Grootmeer en Kleinmeer in 2009. Vogelwerkgroep de Kempen.

1 Inleiding

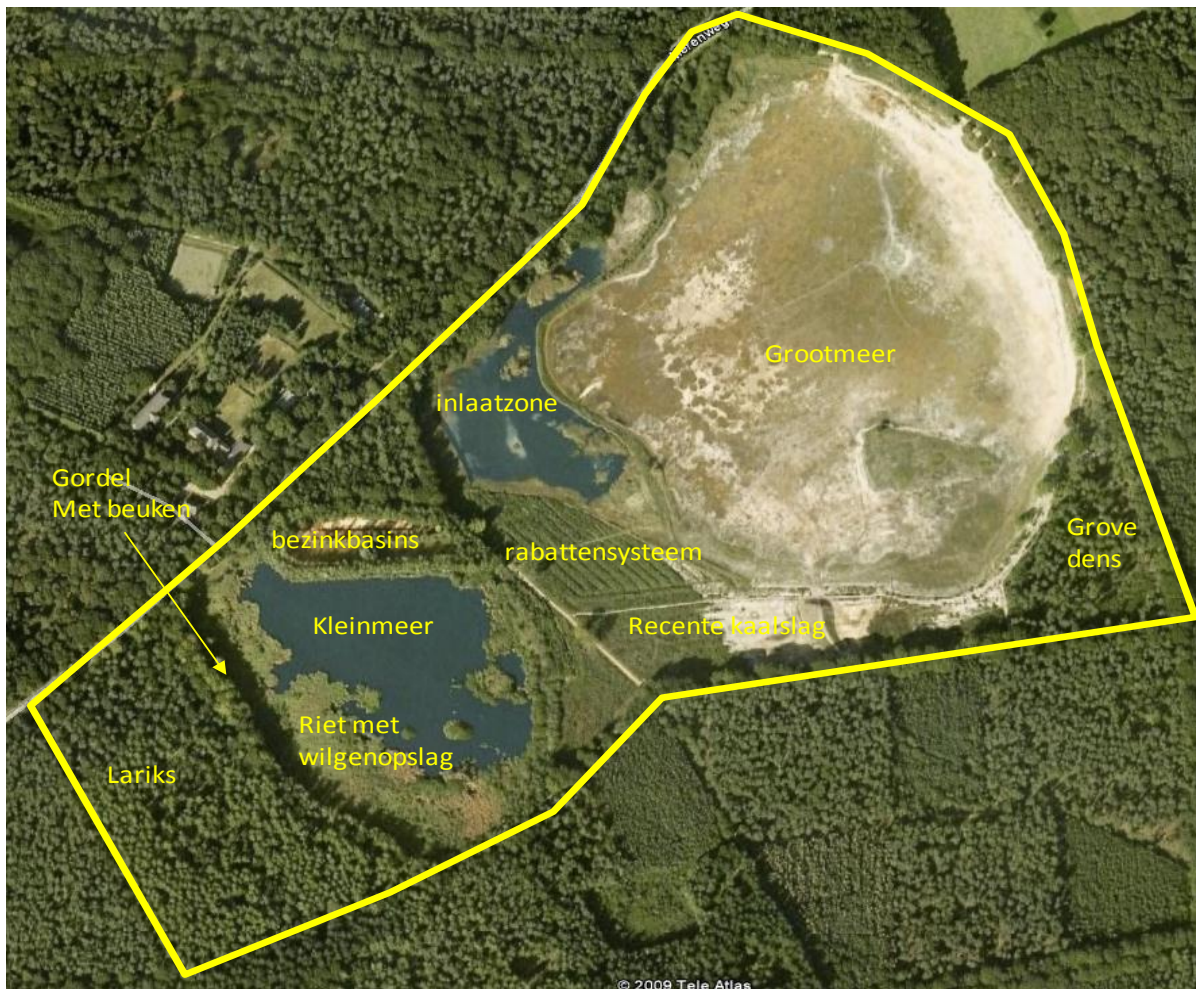
In 2008 hebben wij als Vogelwerkgroep de Kempen een advies rapport uitgegeven over onze eigen visie voor dit Beschermd Natuurmonument Grootmeer en Kleinmeer voor de periode 2009-2018 (J. van Kessel, 2008). Dit rapport was bestemd voor Bureau Van Nierop (Riethoven) en de gemeente Eersel.

In het voorjaar, zomer en najaar van 2009 is in het gebied Grootmeer en Kleinmeer een groot aantal vogeltellingen uitgevoerd door Vogelwerkgroep De Kempen. Het leek ons interessant om naast de broedvogelinventarisatie 2009 (J. Kolsters, et al. 2009) ook een aantal losse vogeltellingen uit te voeren omdat we graag wat meer wilde weten over het voorkomen van de niet-broedvogels en hun aantallen gedurende een jaar. Dus eigenlijk alle vogels die gebruik maken van dit gebied als broedvogel, als doortrekker en als overwinteraar. Dit vennen- en bosgebied is natuurlijk niet alleen erg waardevol vanwege de broedvogels, maar ook is het waardevol vanwege de vele soorten vogels die het gebied in het voorjaar, najaar of winter gebruiken als voedselgebied of rustgebied.

Het ligt in de bedoeling om de komende jaren voor dit gebied een reeks van broedvogelinventarisaties op te bouwen die uiteraard steeds volgens dezelfde gestandaardiseerde methode worden uitgevoerd. Aan de hand van het verloop van de broedvogelbevolking over de jaren kan het effect van een bepaald beheer worden vastgesteld.

2 Gebiedsbeschrijving

Het onderzoeksgebied heeft een totale oppervlakte van 37 hectare en ligt ten zuiden van de weg Wintelré-Vessem. In feite bestaat het gebied uit de beide vennen Grootmeer en Kleinmeer met hun oeverzones en een paar percelen bos en wat kaalslagen. Het Grootmeer had ten tijden van de broedvogelinventarisatie 15 hectare open water, en in het Kleinmeer bedroeg het oppervlak open water 2.5 hectare.



Figuur 1. Het Grootmeer en Kleinmeer gemarkeerd met de gele lijn

2 Werkwijze

De tellingen in voorjaar, zomer, najaar en winter zijn grotendeels uitgevoerd vanaf de hoge zandberg met uitkijkpost aan de zuidzijde van het Grootmeer. Deze hoger gelegen locatie is heel gunstig gelegen om vogels te tellen. Vooral in het voorjaar en najaar zijn veel tellingen uitgevoerd vanaf zonsopgang tot ongeveer 11.00 - 13.00 uur. Daarnaast zijn er ook een aantal korte veldbezoeken geweest.

DATA VELDBEZOEKEN PER MAAND

Januari	31
Februari	7, 14, 16, 16, 18, 19, 21, 21, 25, 28
Maart	1, 2, 7, 13, 14, 19, 20, 21, 29
April	4, 5, 6, 10, 11, 15, 18, 20, 23, 25, 29,
Mei	2, 8, 9, 10, 11, 13, 14, 16, 18, 19, 20, 21, 23, 28, 29, 30
Juni	1, 3, 6, 20, 25, 30, 31
Juli	4, 6, 25, 28, 31
Augustus	3, 8, 10, 12, 15, 22, 29
September	2, 5, 8, 10, 14, 19, 21, 26
Oktober	13, 17, 18, 23, 24
November	7
December	0

Totaal aantal bezoeken in 2009 → 80

Waarnemers:

Vrijwel alle tellingen zijn uitgevoerd door Wim Deeben, Toos Deeben en Jacques van Kessel.

Dank aan de volgende mensen die in 2009 ook hebben meegeteld:

Wil de Veer, Jan Kolsters, Pieter Wouters, Els de Veer, Wim Jacobs, Ben Jacobs, Henk Munsters, Jac Sweegers, Bep Jansen, Peer van de Akker, Irene Wouters, Rob Aarts, Mark Sloendregt, Jos van Asperen, Hetty Fokkens, Antoon Kleyn, Agnes de Kok, waarnemers ORNIS - archief Vogels in de Kempen.

4 Resultaten

Hierna worden de resultaten van de vogeltellingen weergegeven per soort met een grafiek. Het Grootmeer heeft in de zomer en najaar van 2009 bijna droog gestaan, zoals heel veel vennen in de Brabantse Kempen, hierdoor verdwenen vrijwel alle eenden. Toen er uiteindelijk alleen nog een laatste smalle geul was gevuld met water, toen kwamen er regelmatig 10-16 blauwe reigers om alle nog levende vissen te vangen. Door deze lange droogte is ook de zonnebaars in het grote open water mogelijk verdwenen? Maar in de noordelijke smalle waterzone en het bezinkingsgedeelte aan de noord-west zijde is wel wat water en modder gebleven, misschien dat de zonnebaars zich hier wel heeft kunnen handhaven?

Het gebied heeft een belangrijke functie als broedgebied voor vele soorten vogels. In de periode van voorjaar, najaar en winter gebruiken ook vele soorten vogels dit gebied als rust- en voedselgebied. Dus dit gebied is ook belangrijke en waardevol voor niet-broedvogels.



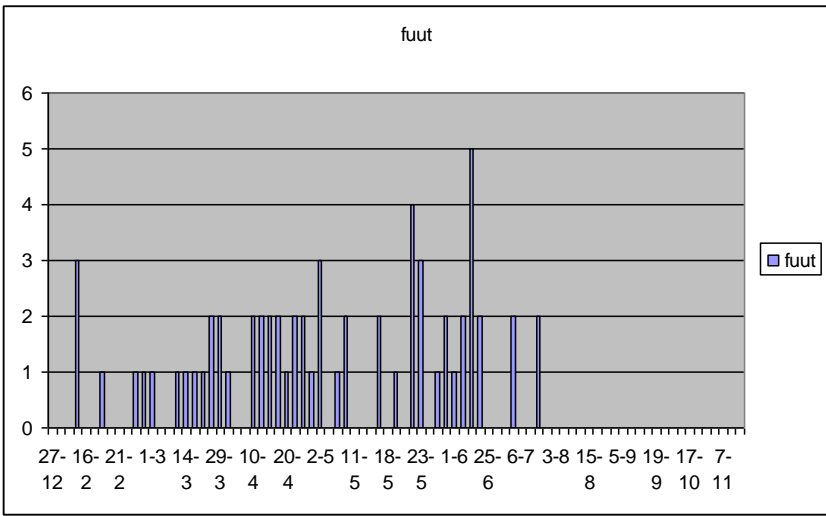
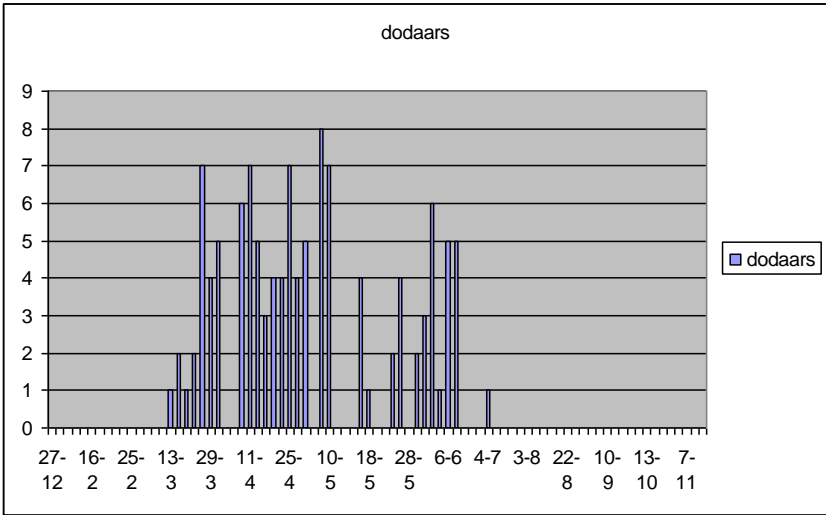
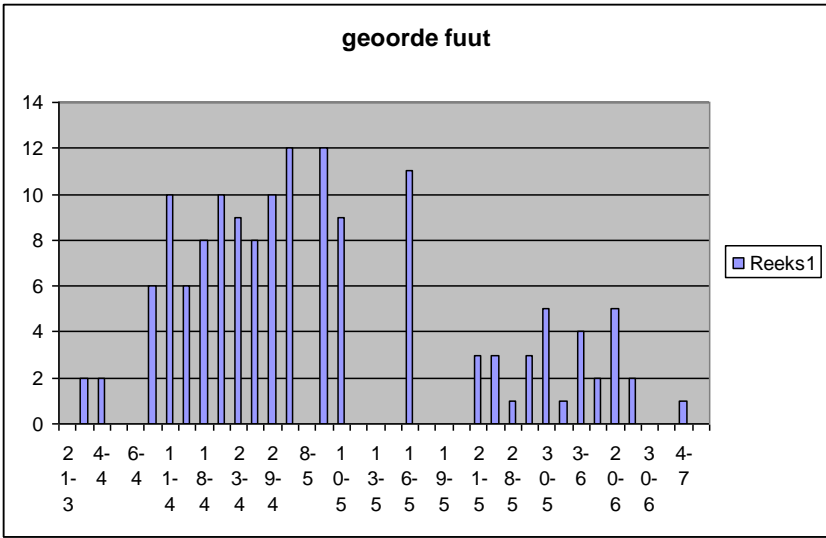
Ochtendsfeer 2009

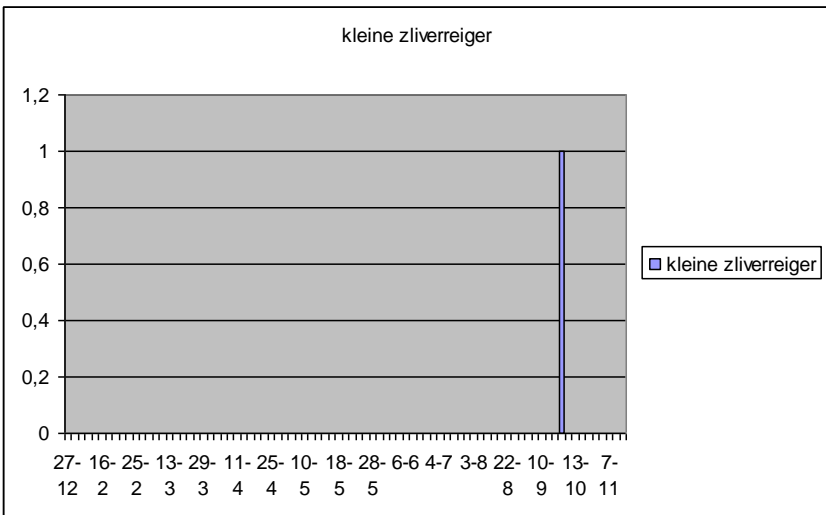
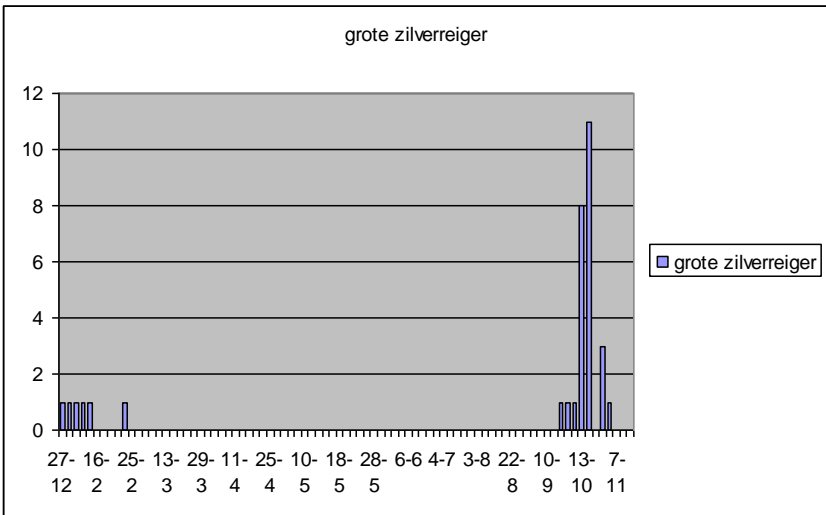
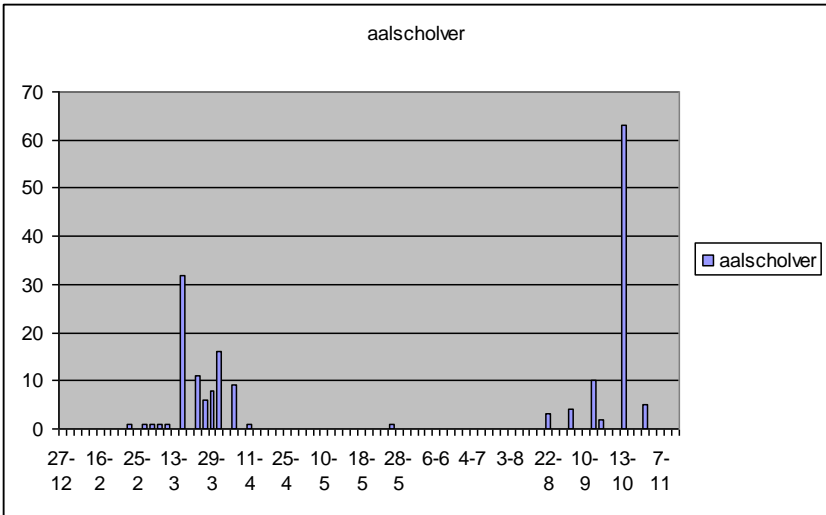
5. Grafieken per soort

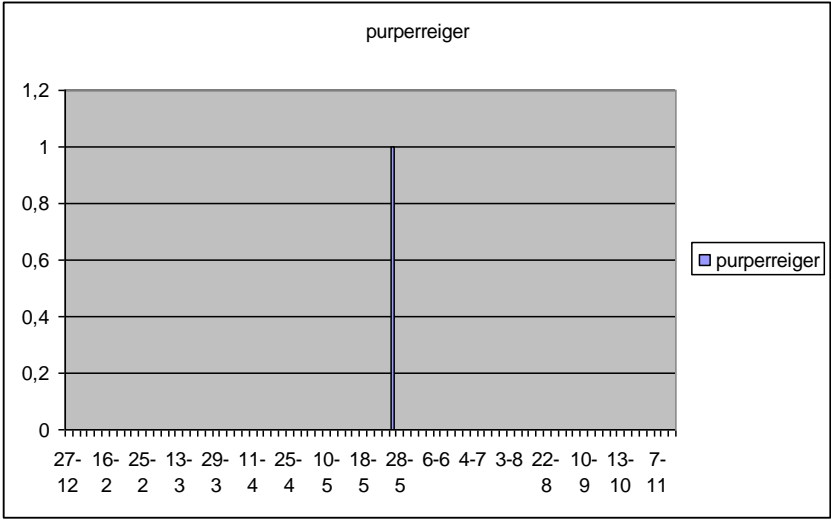
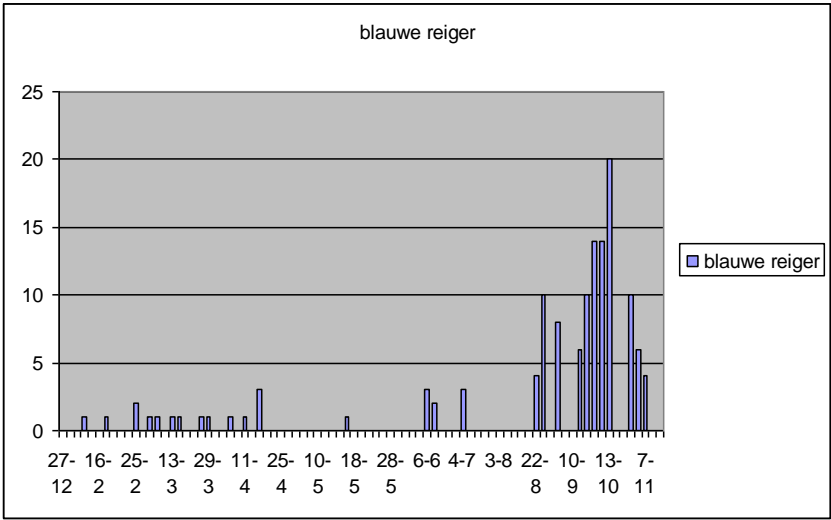
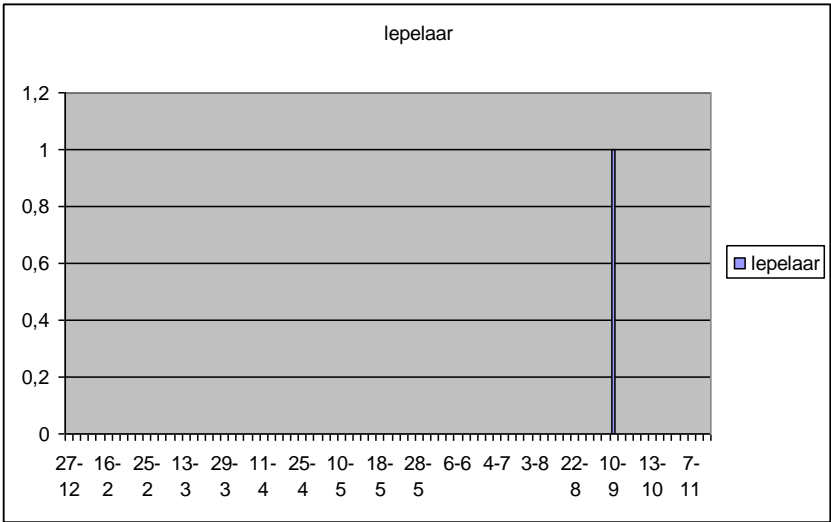
Van alle waargenomen soorten van het Grootmeer en het Kleinmeer zijn grafieken gemaakt en deze worden hieronder weergegeven.

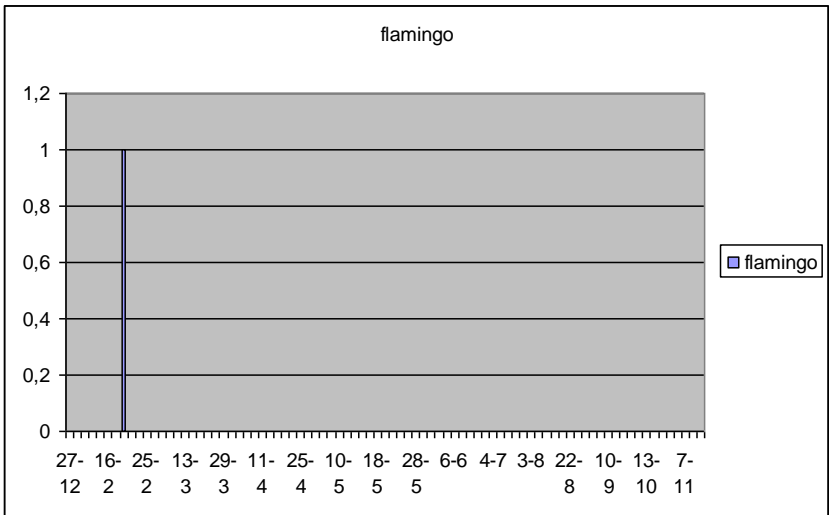
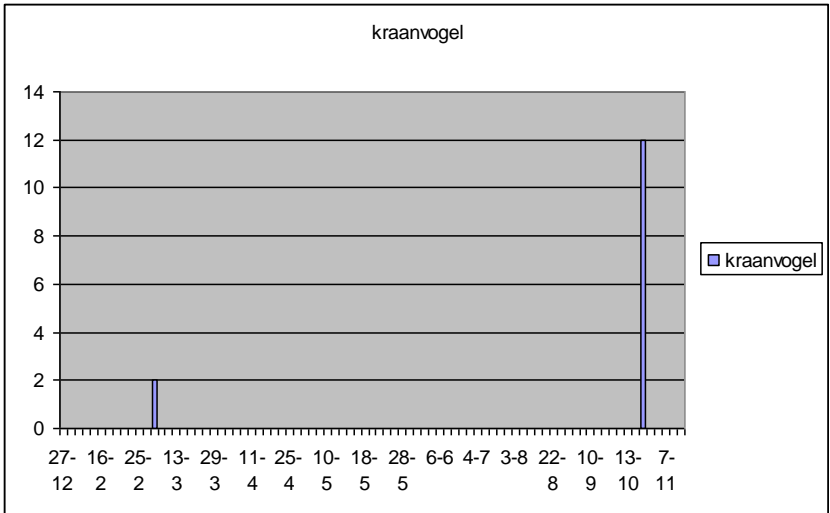
GROOTMEER



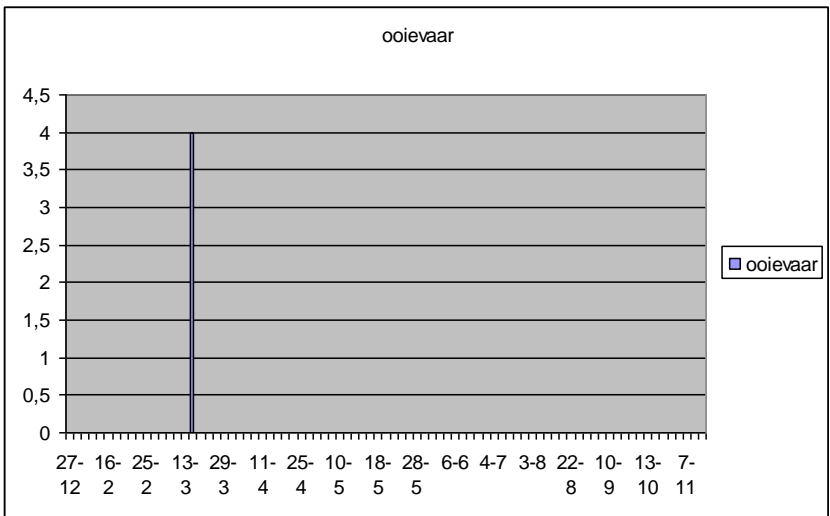


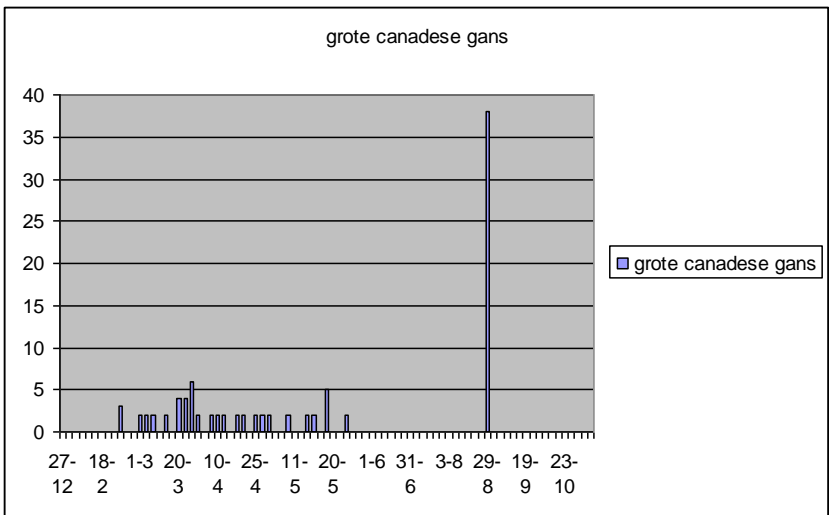
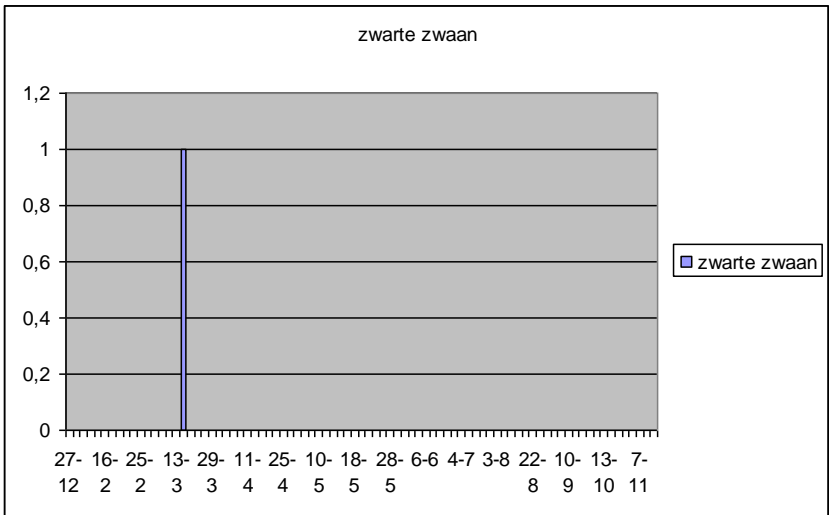
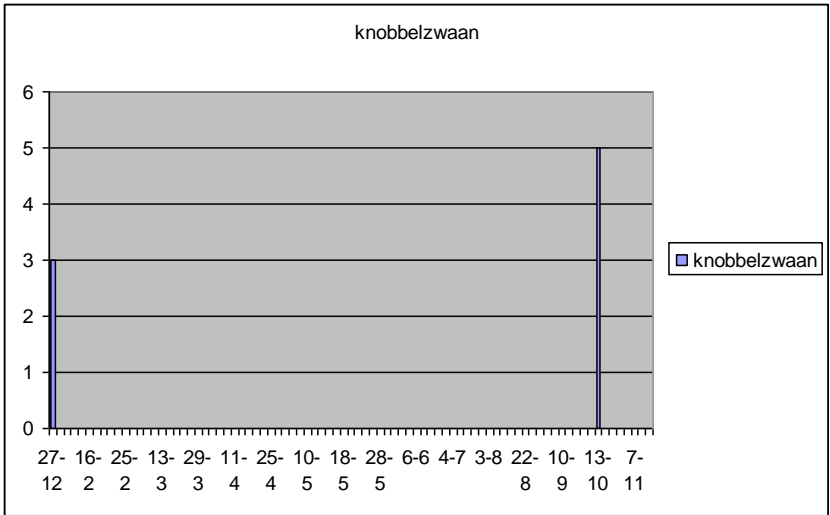


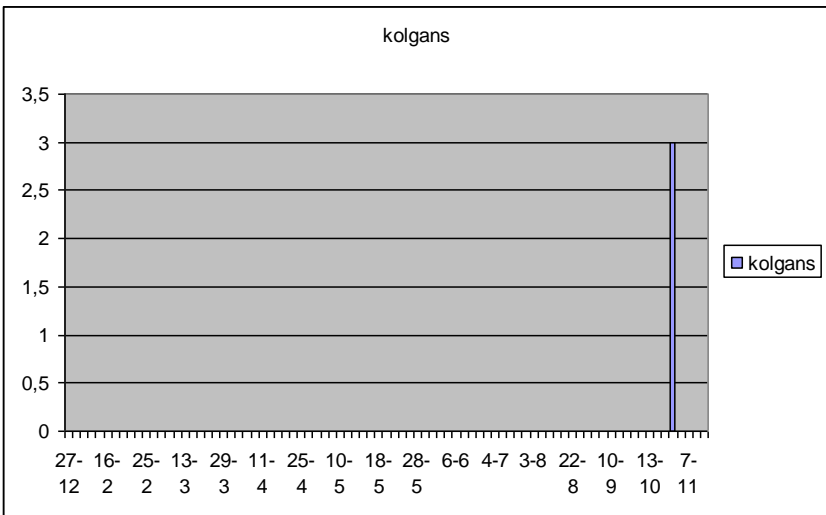
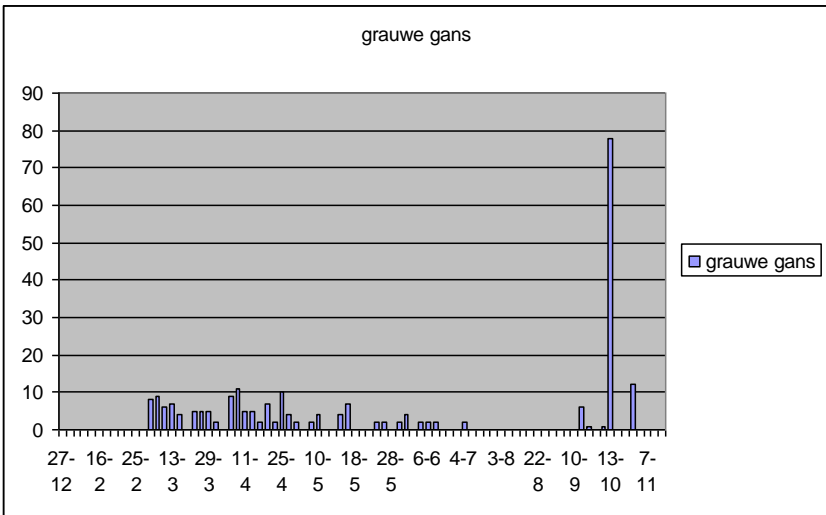
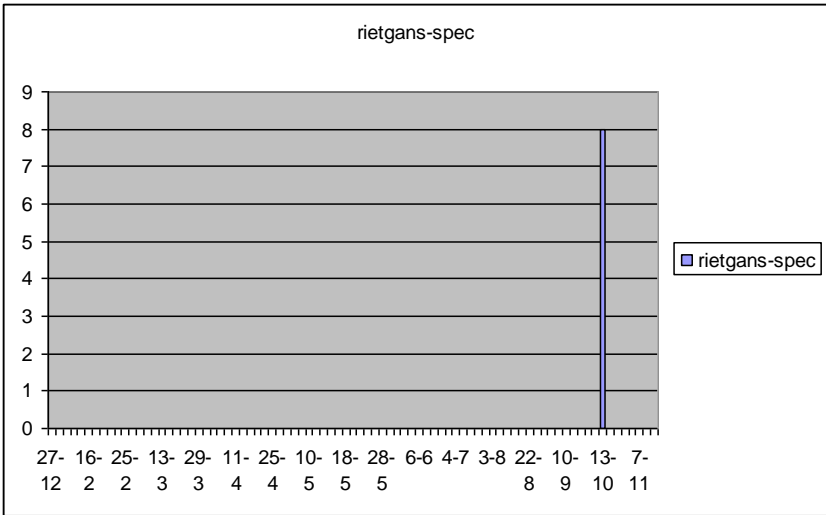


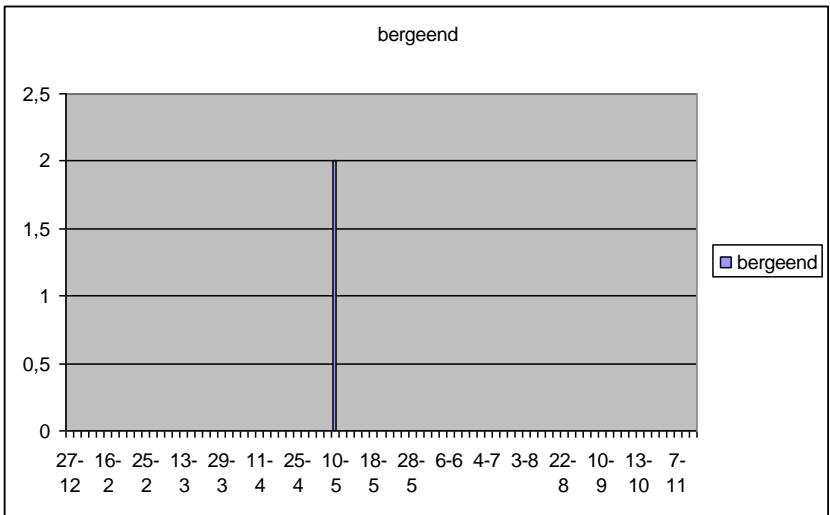
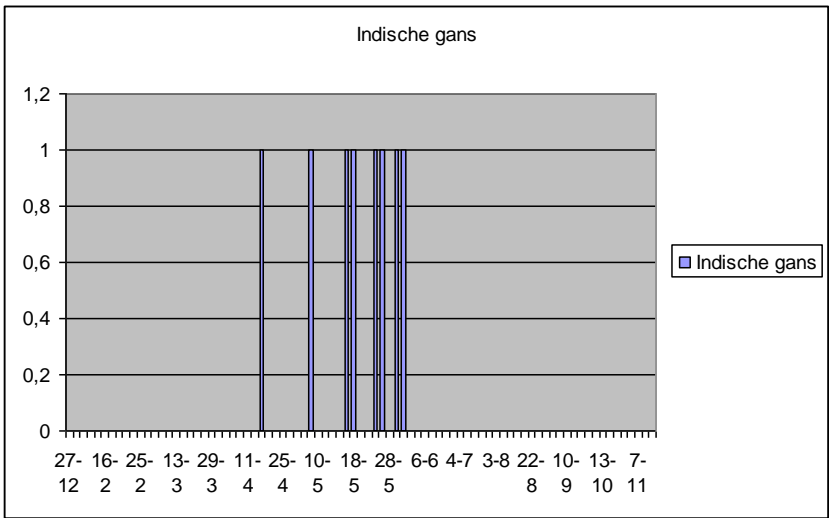
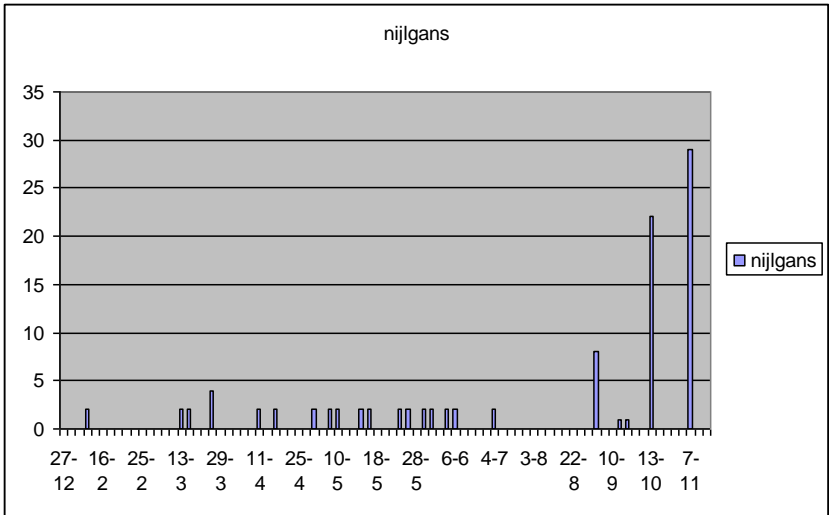


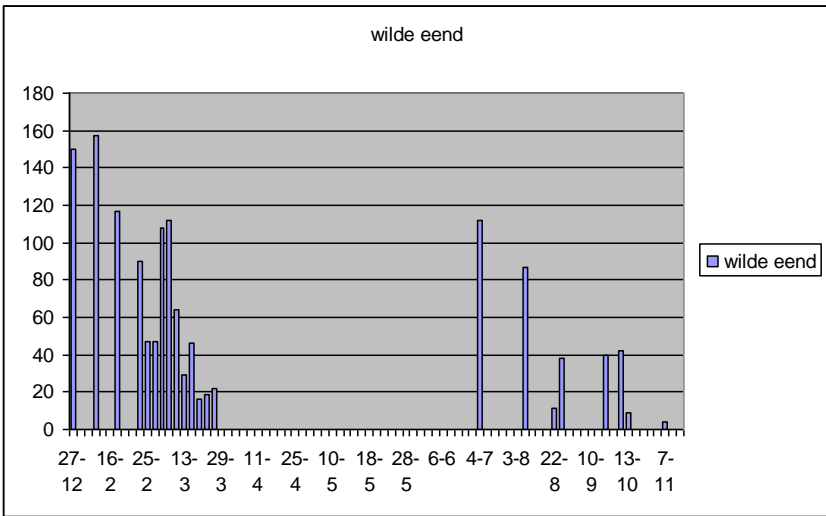
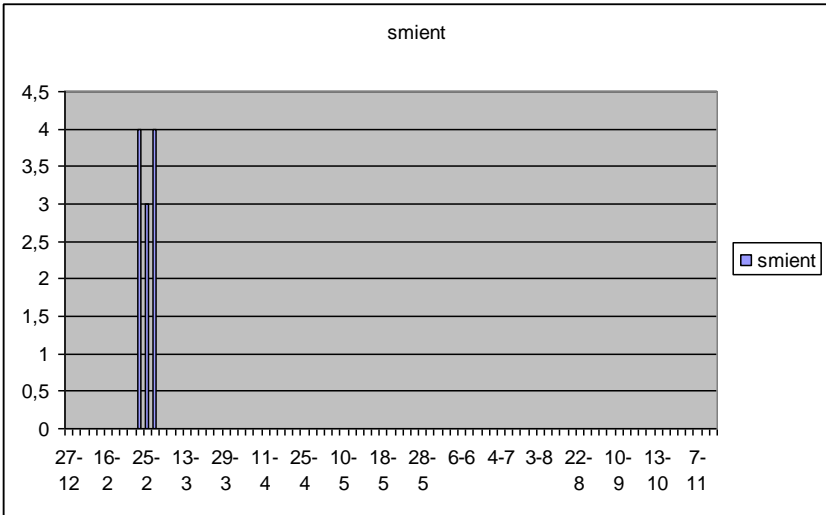
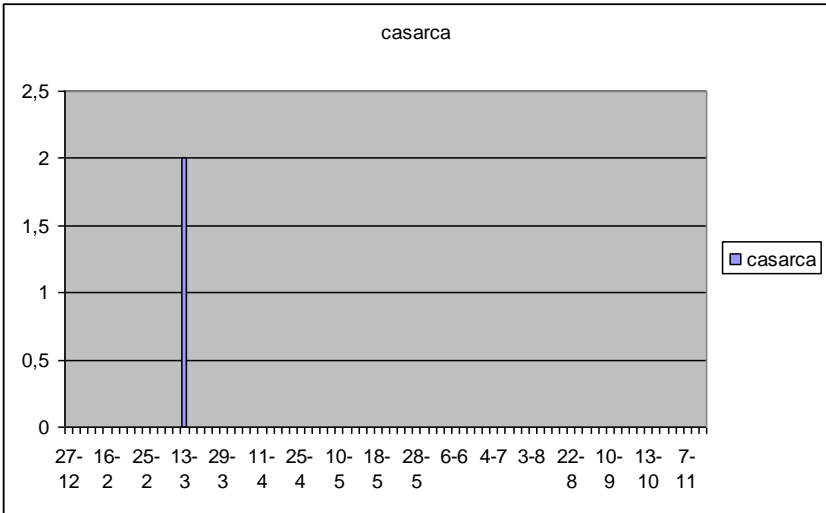
Het betreft hier een ontsnapte Amerikaanse soort.

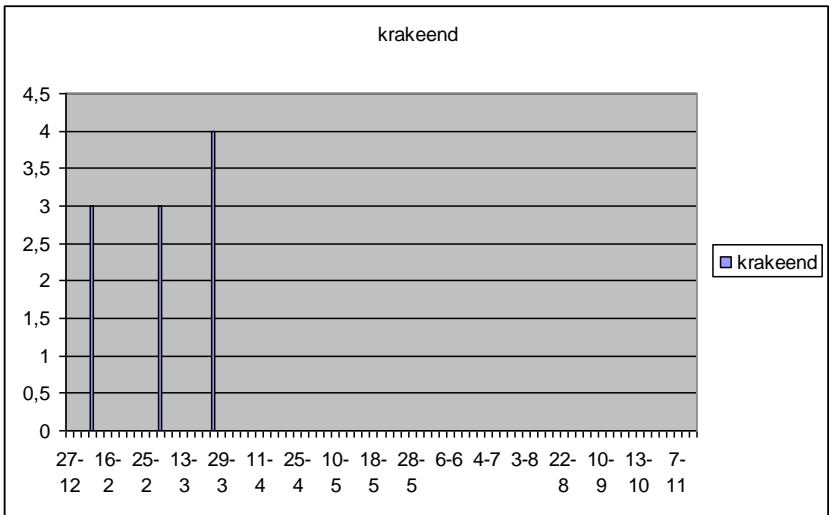
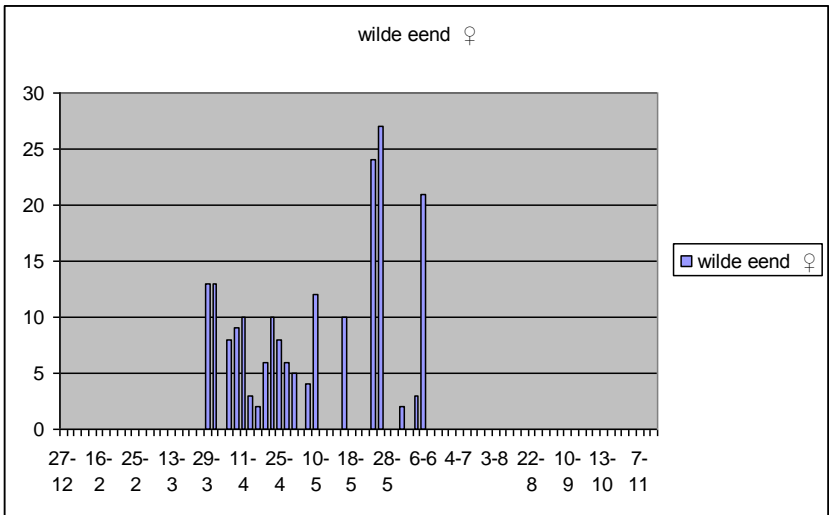
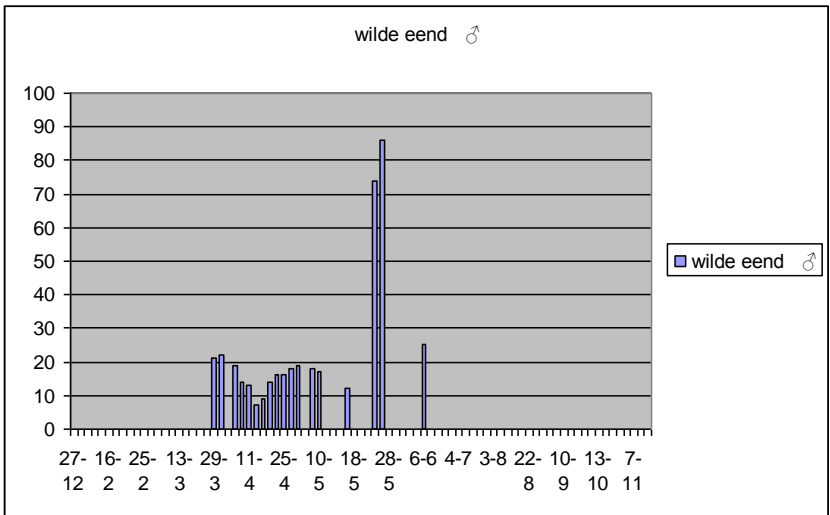


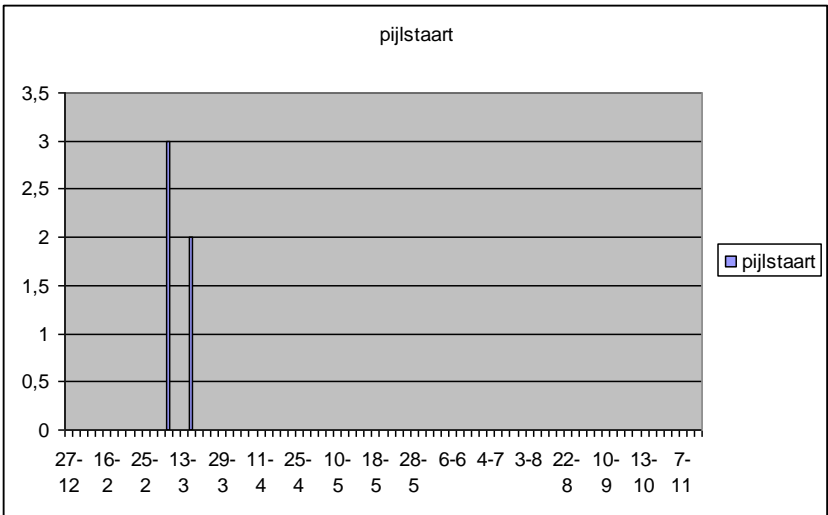
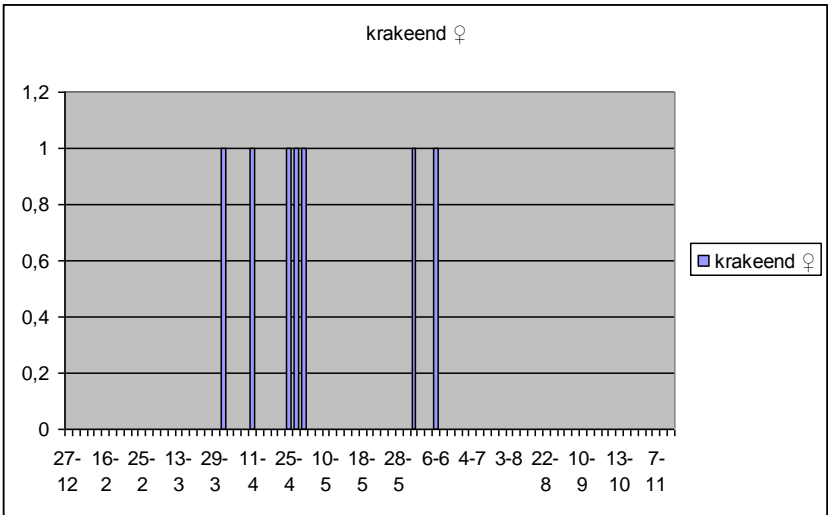
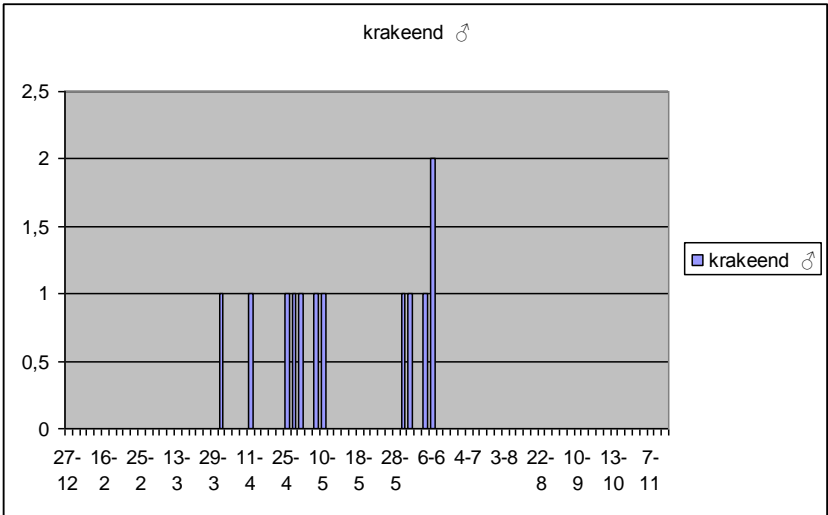


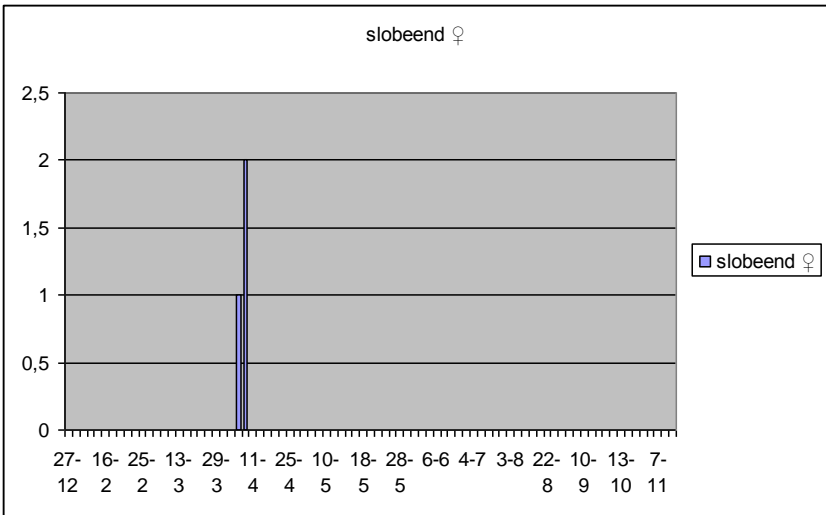
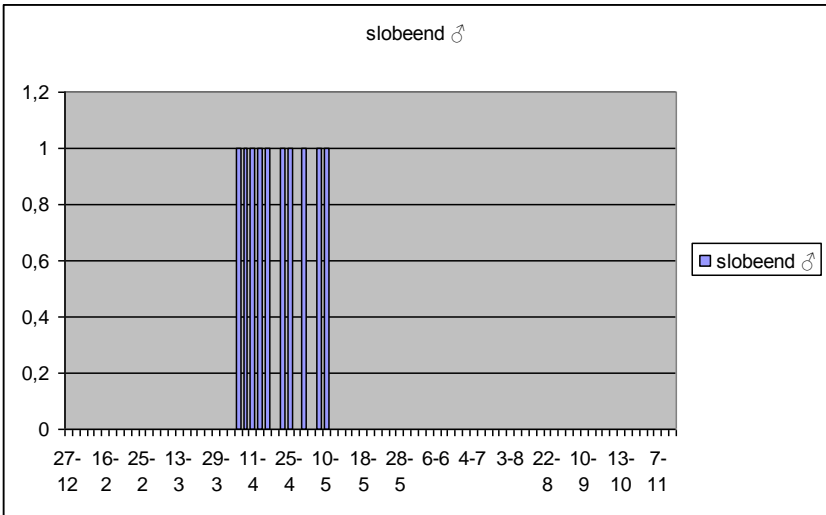
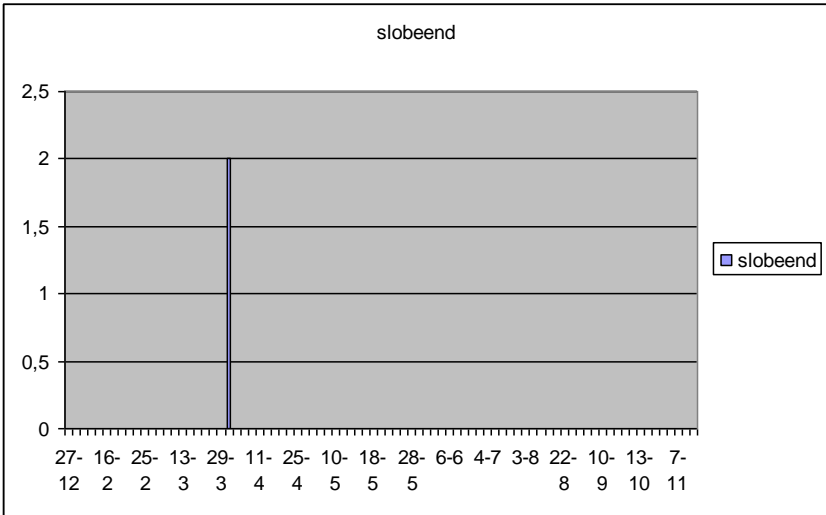


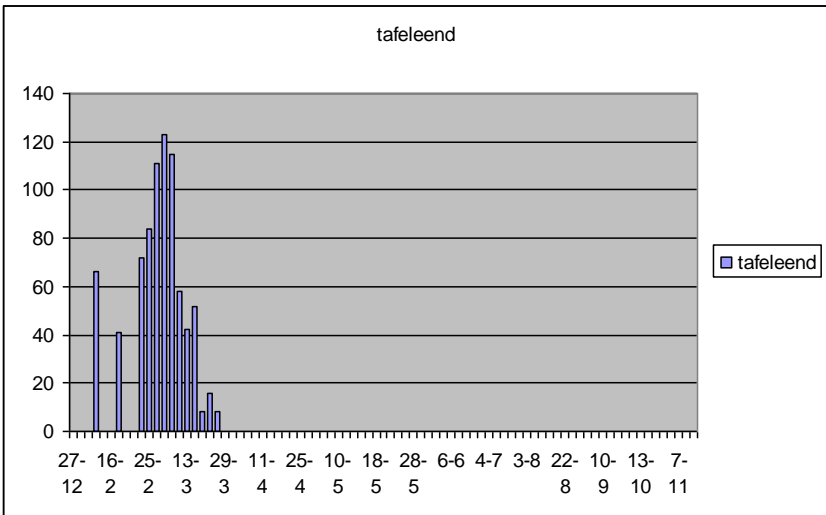
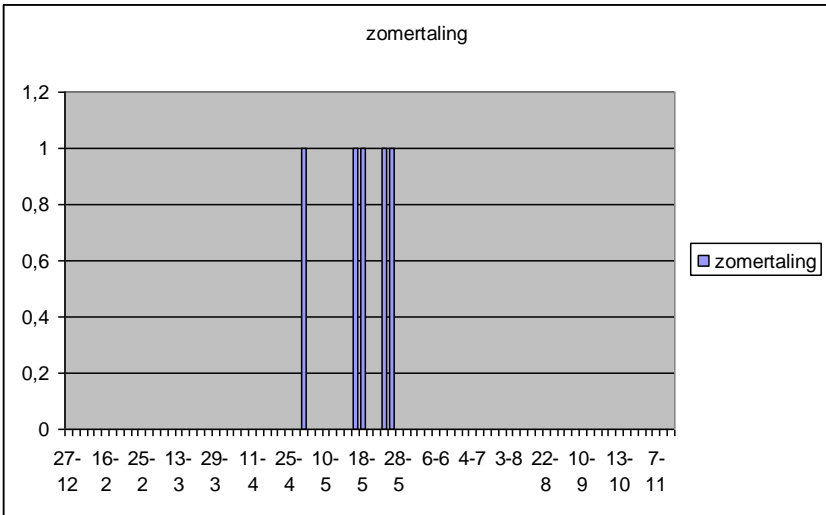
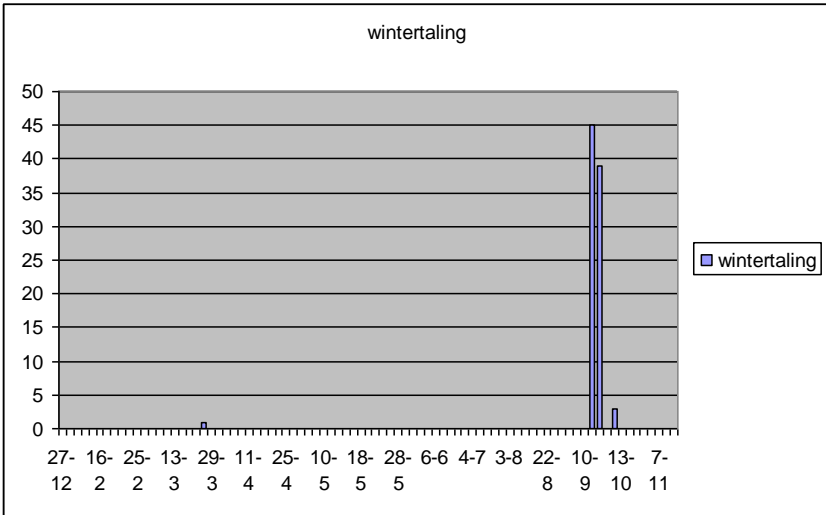


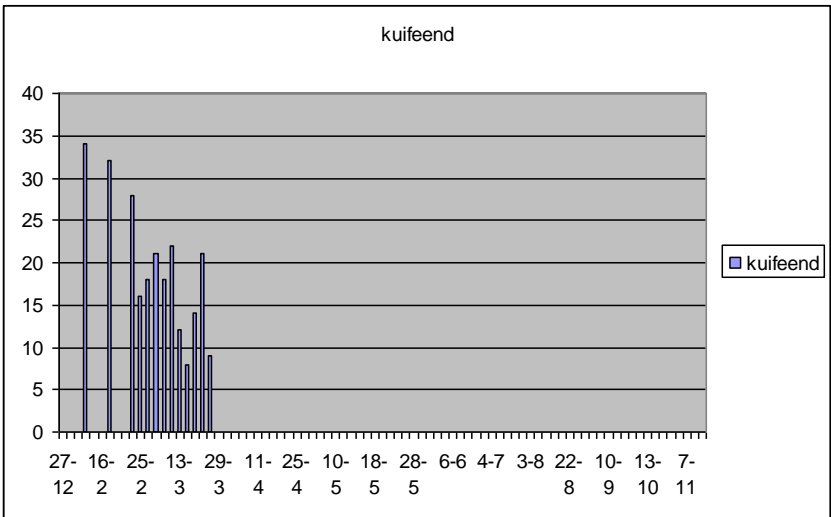
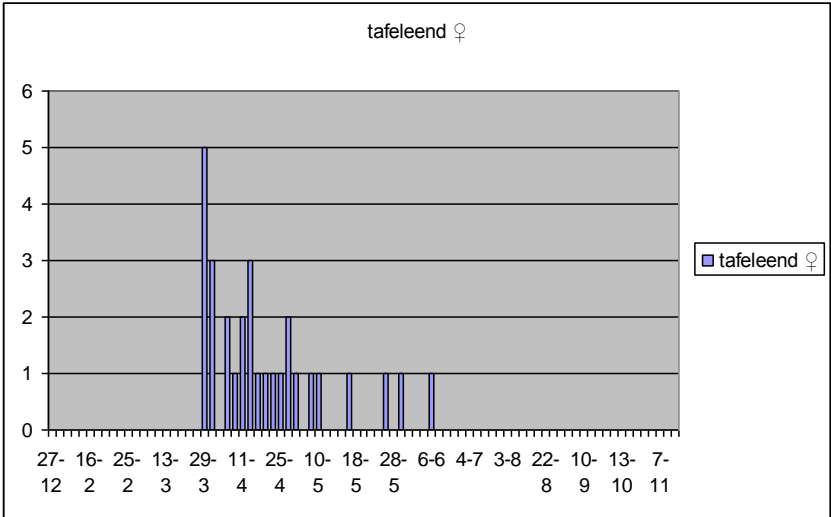
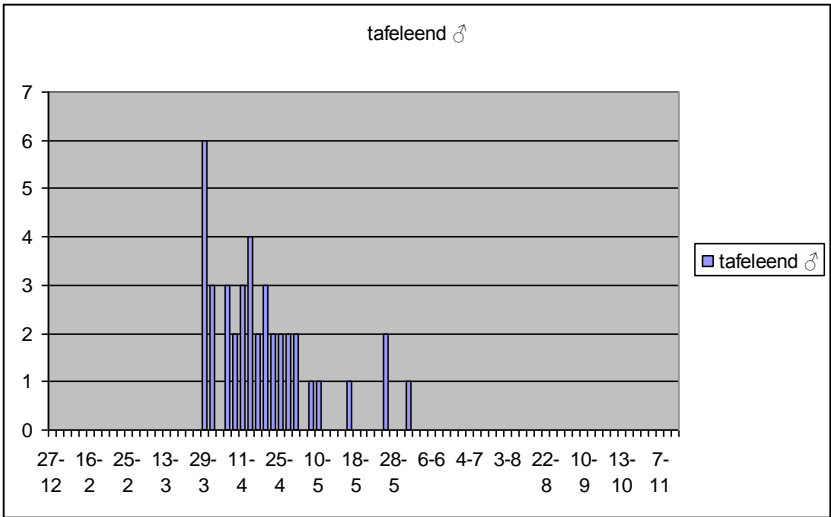


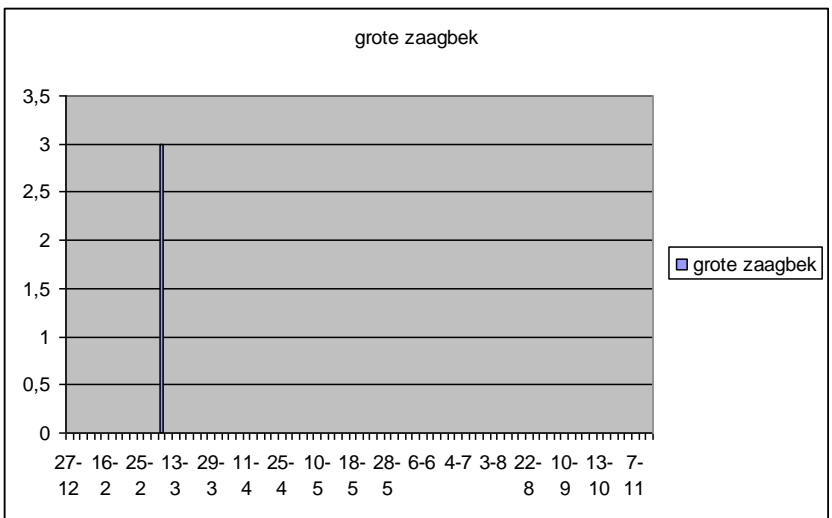
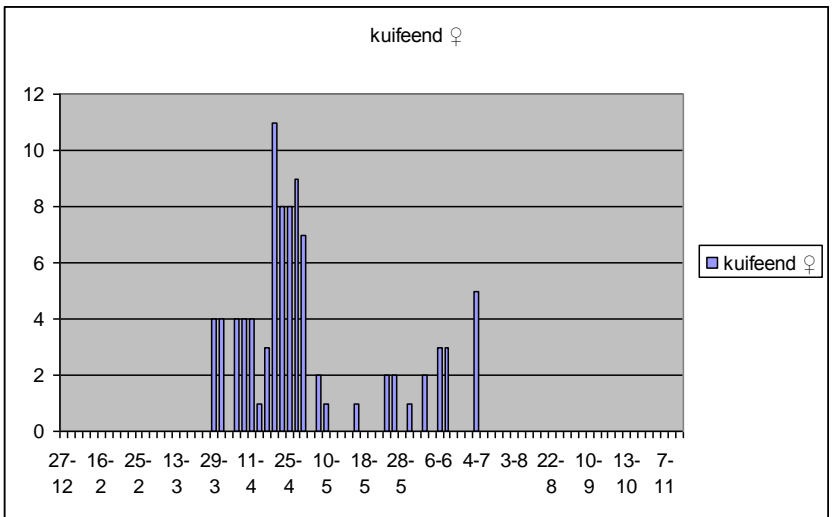
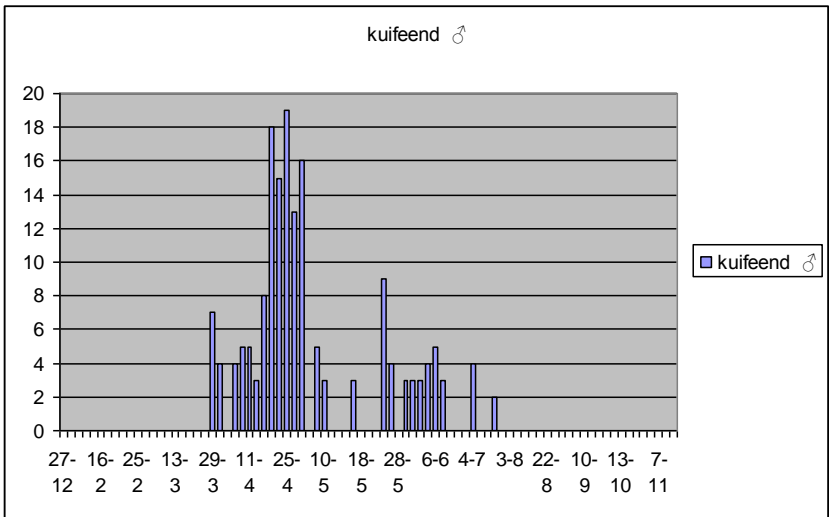


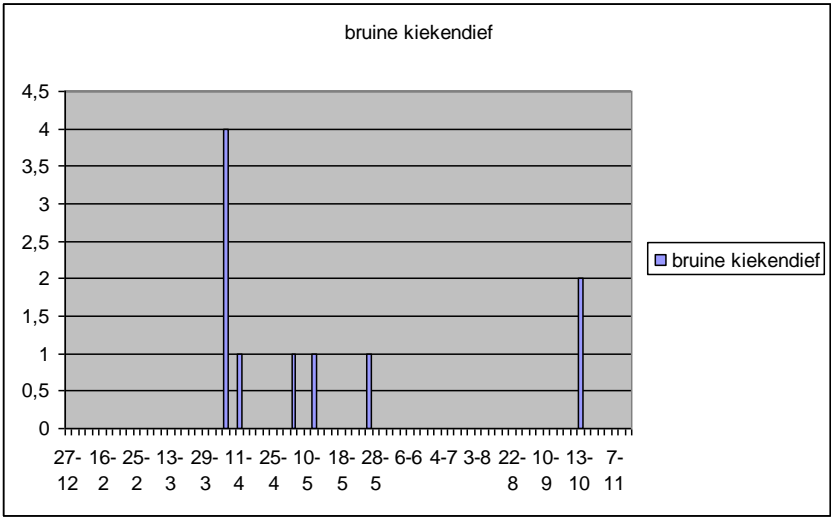
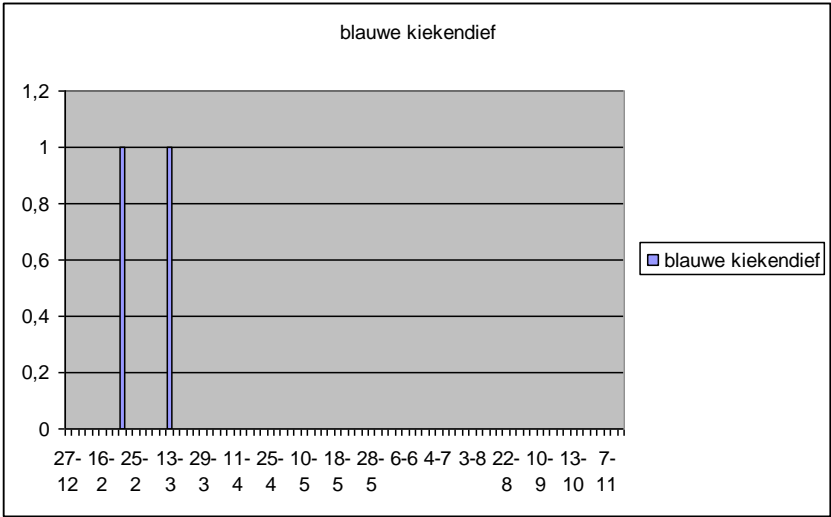
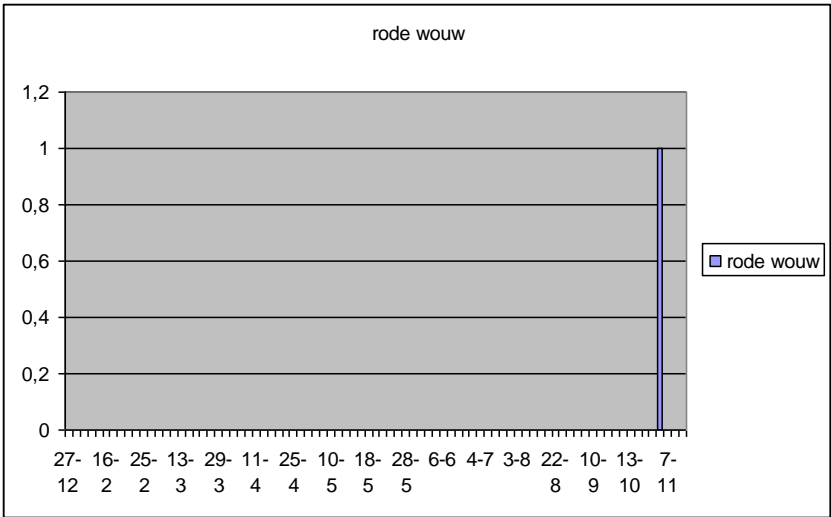


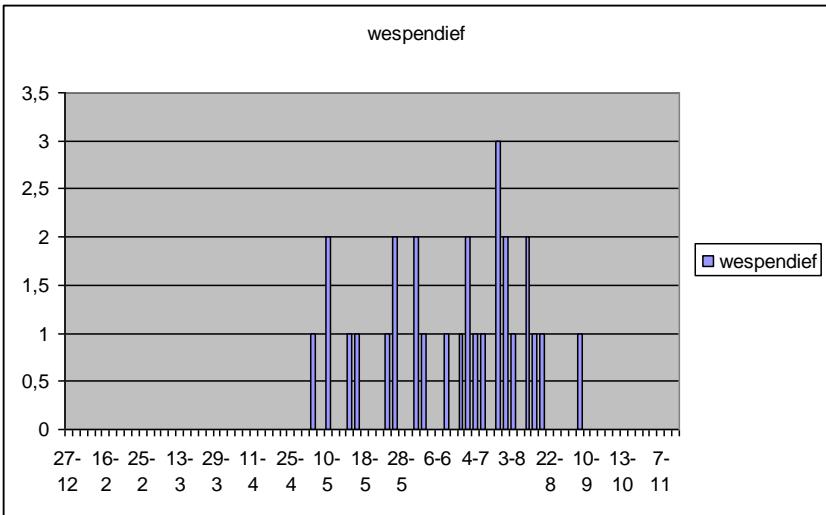
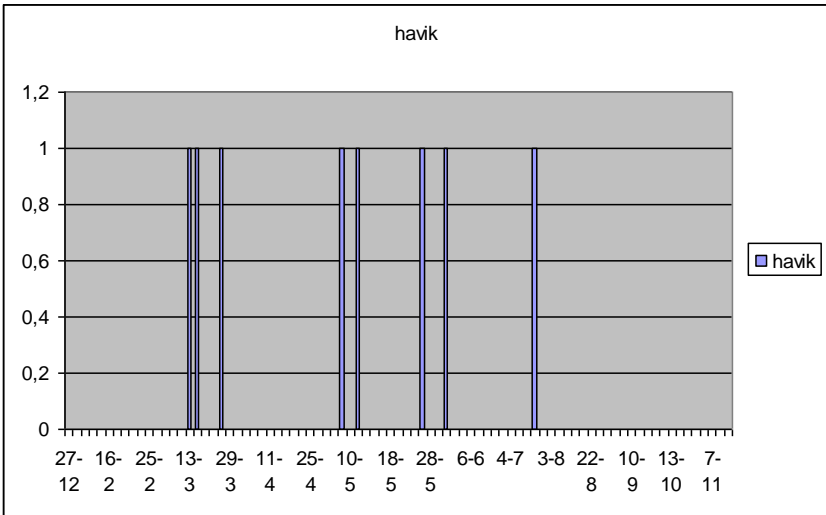
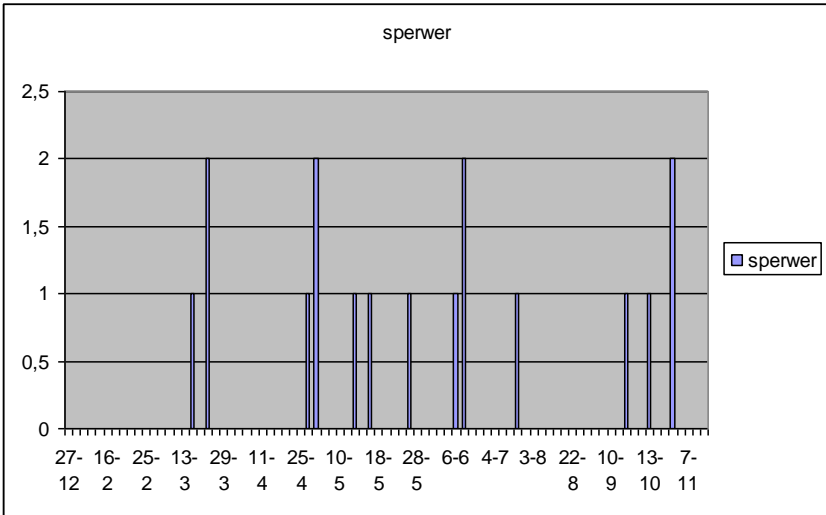


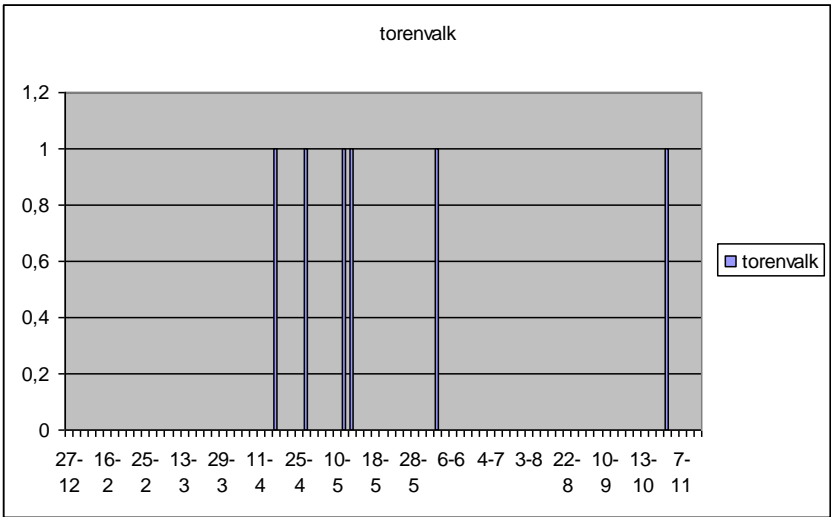
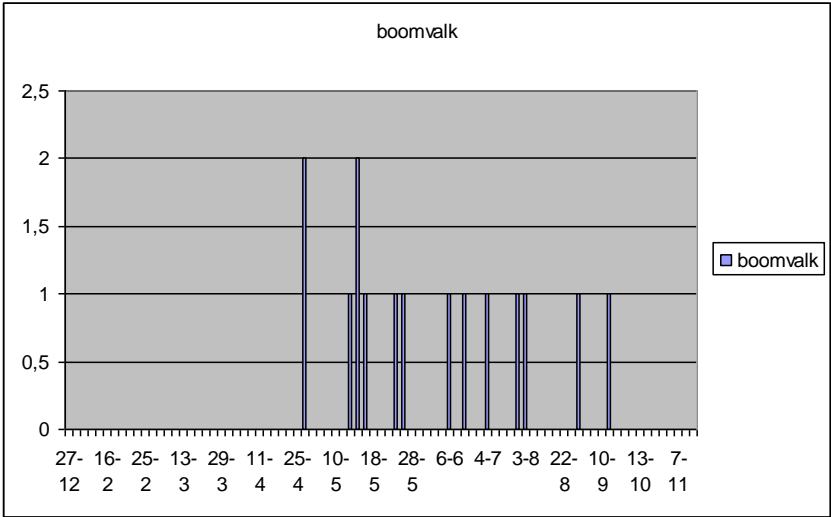
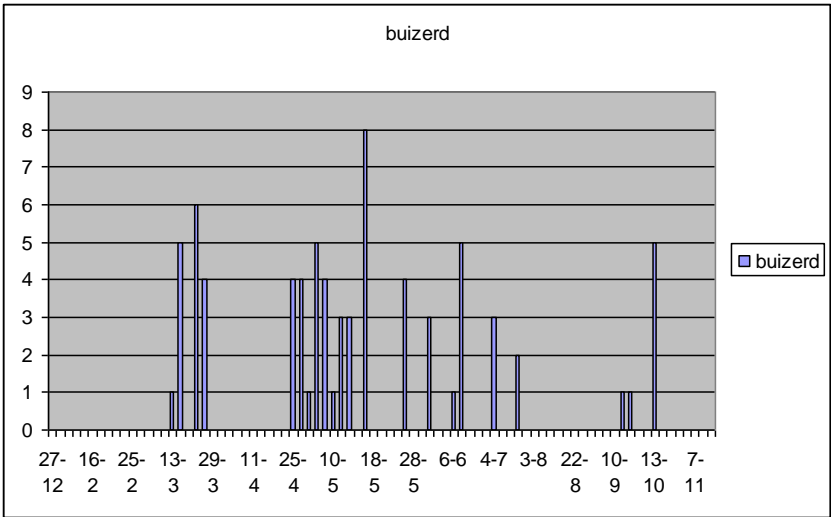


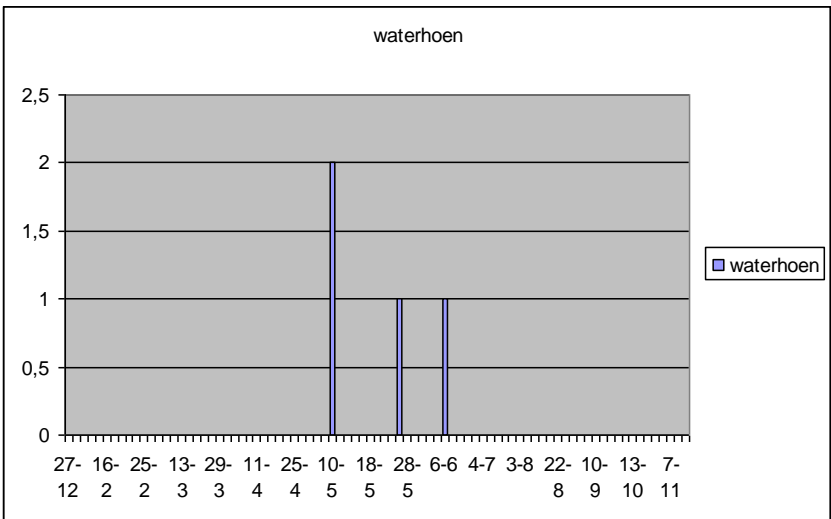
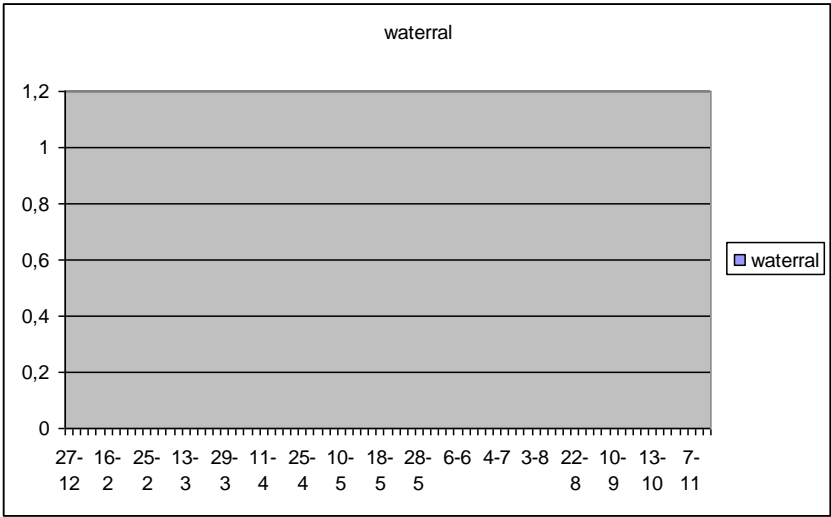
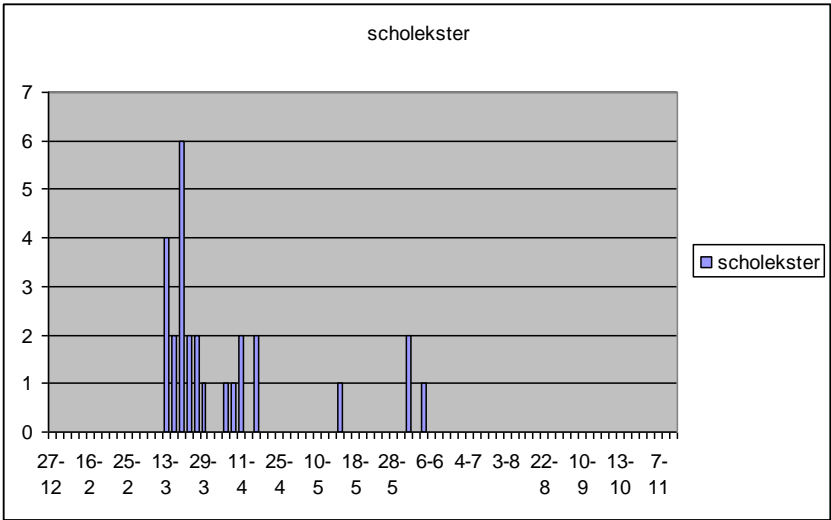




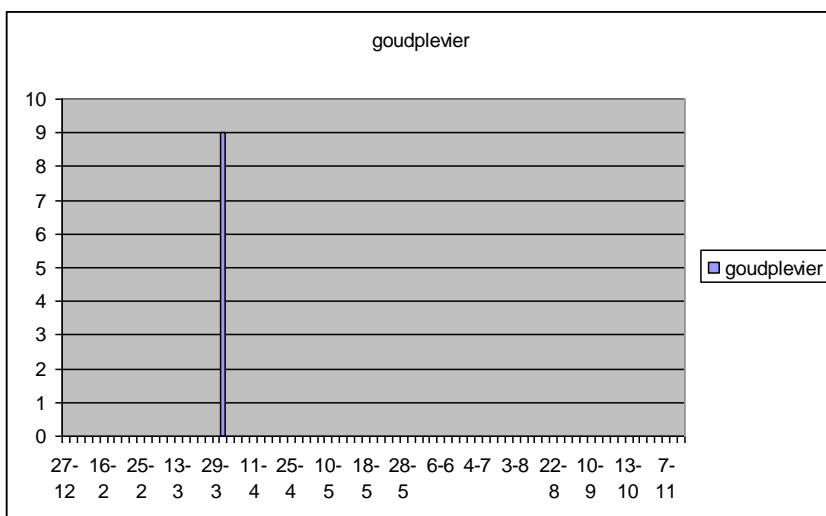
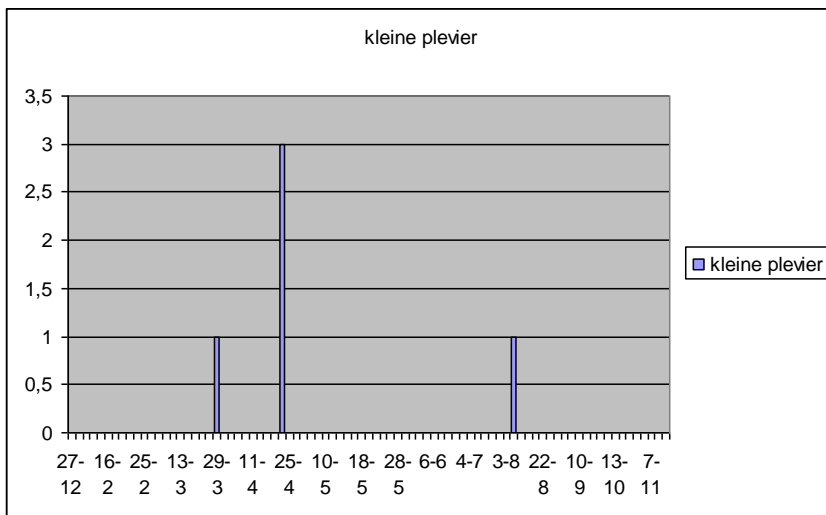
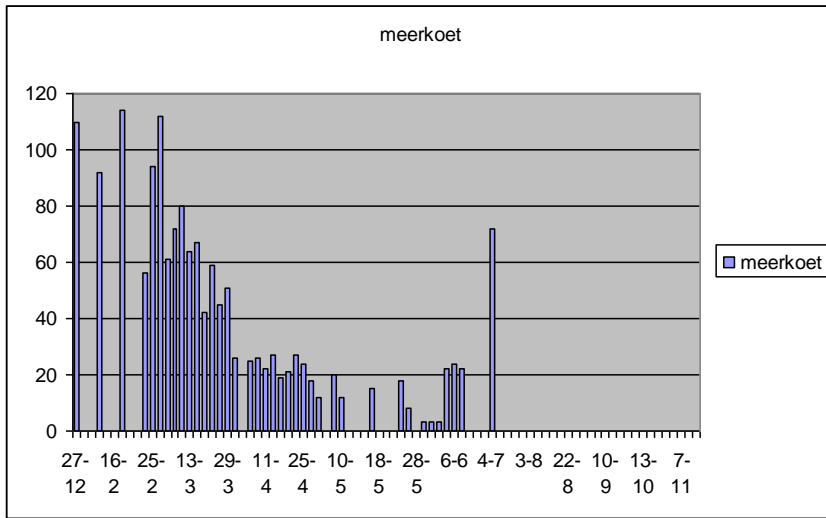


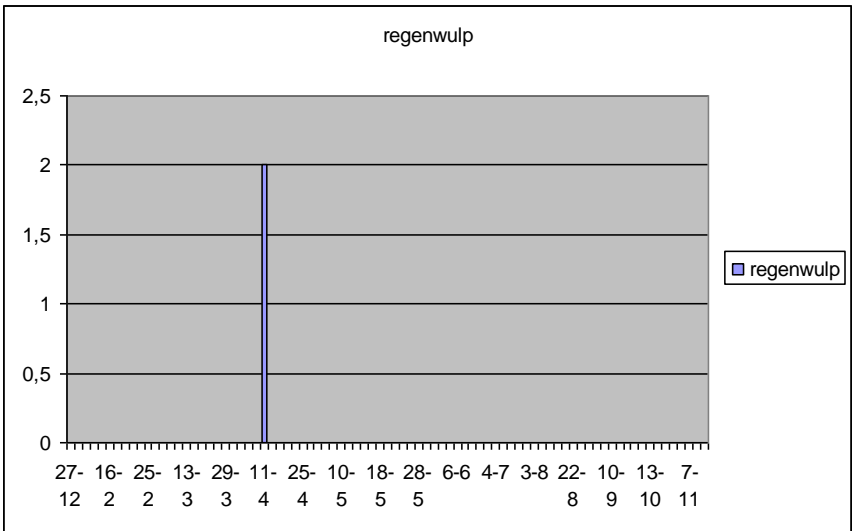
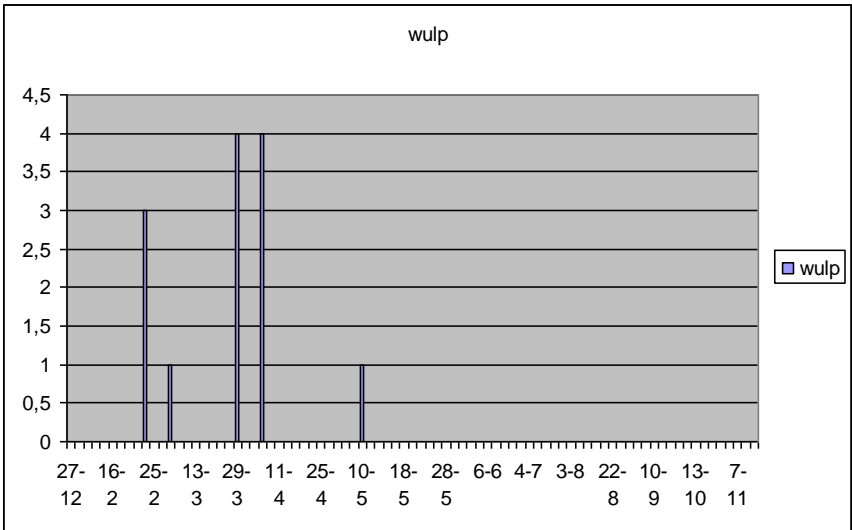
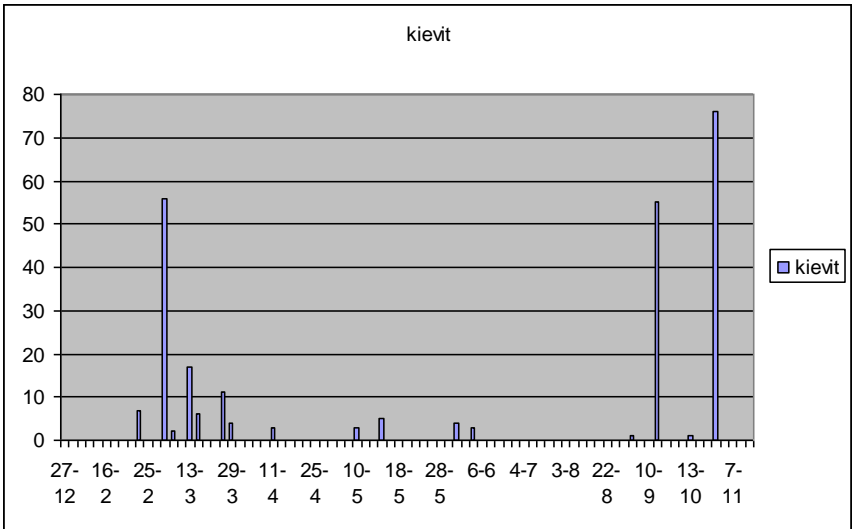


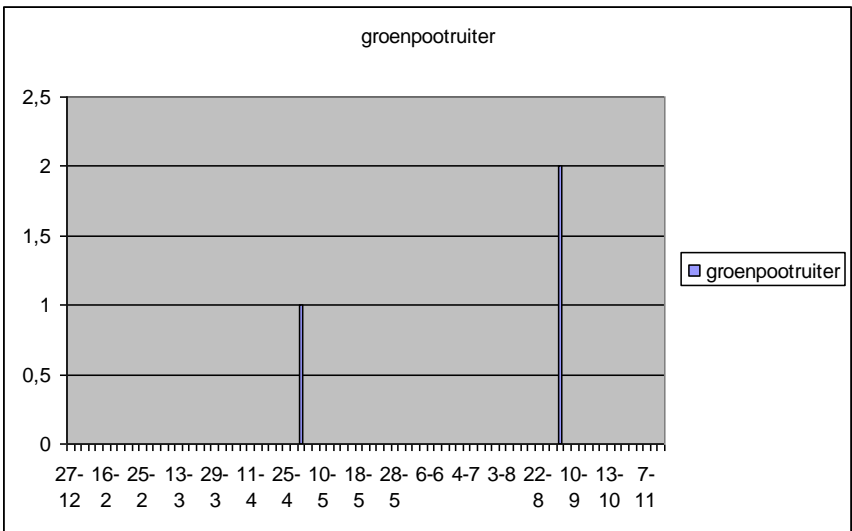
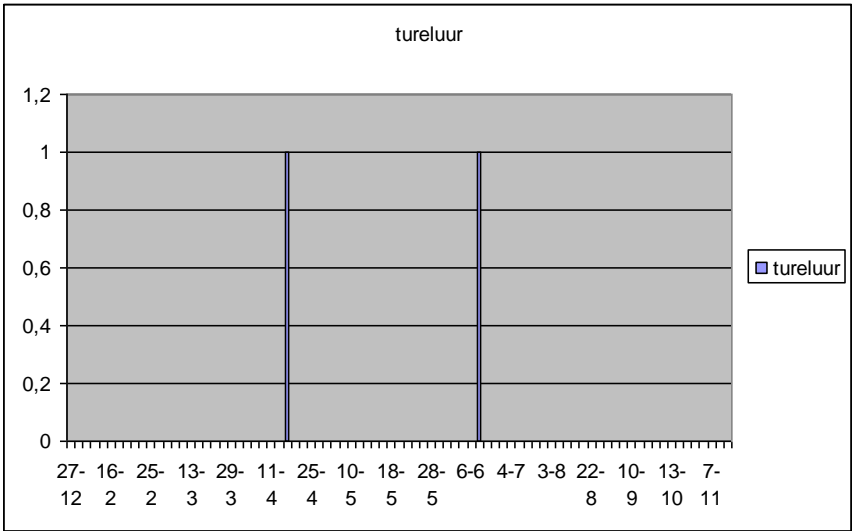
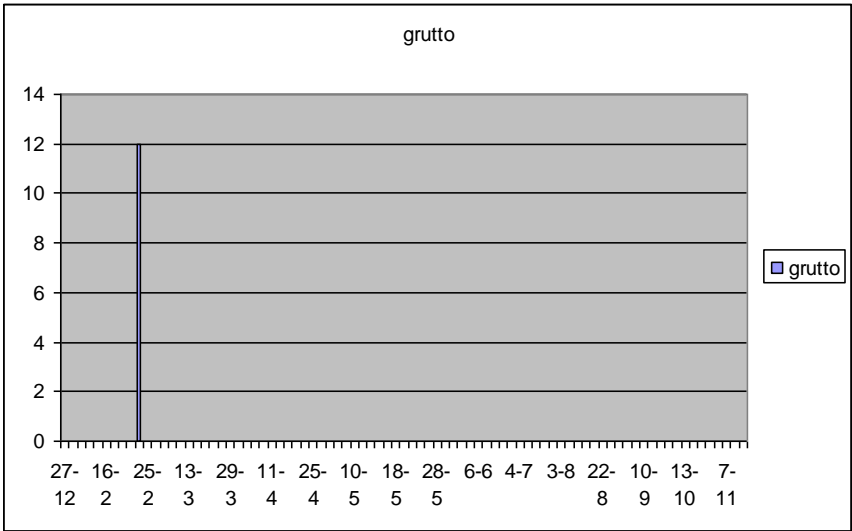


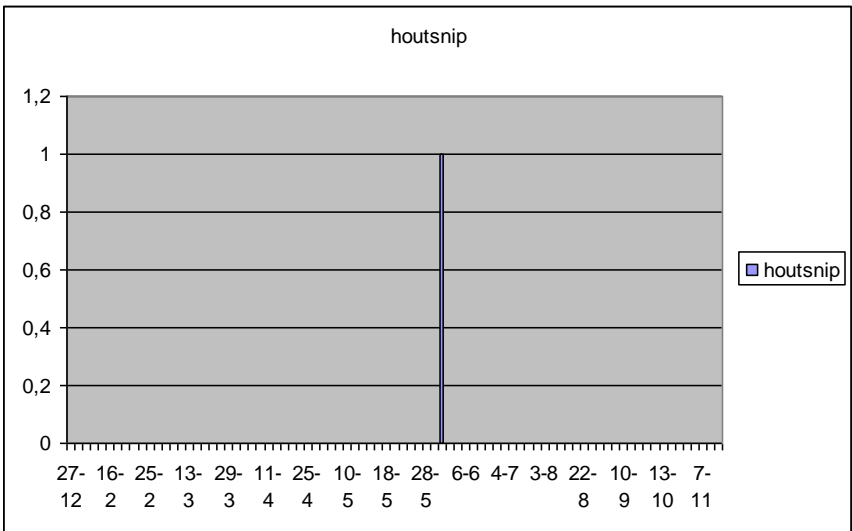
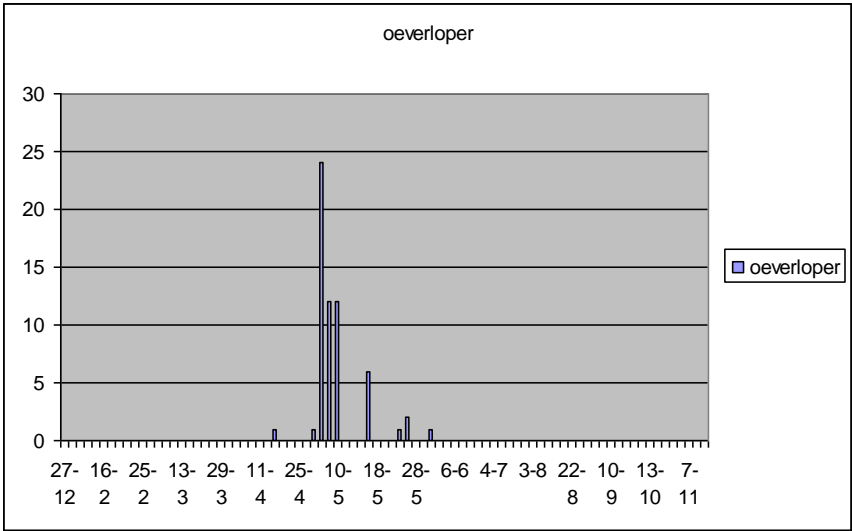
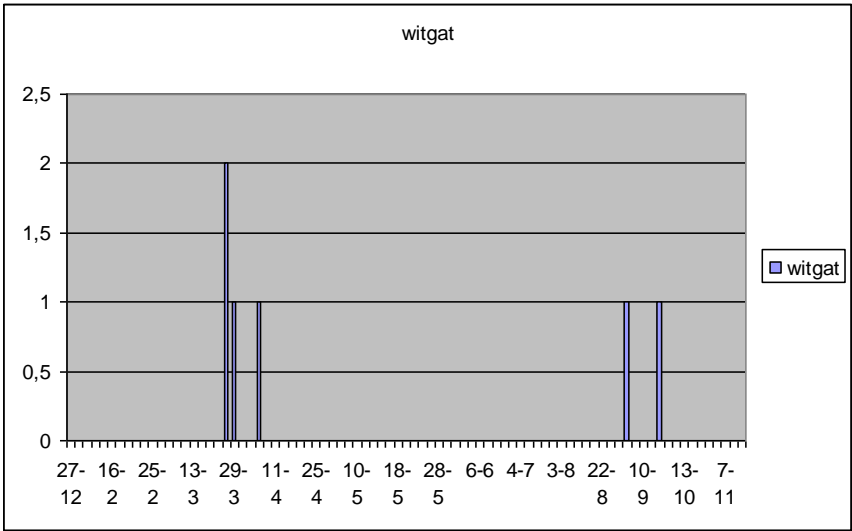


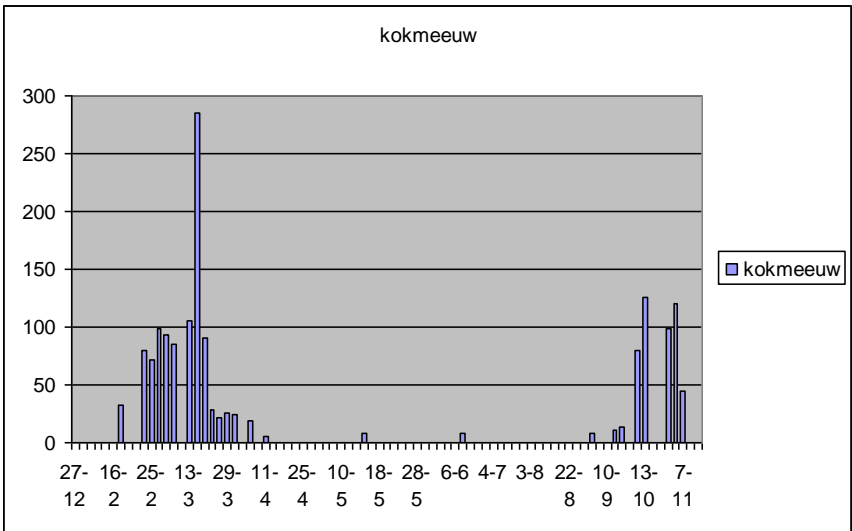
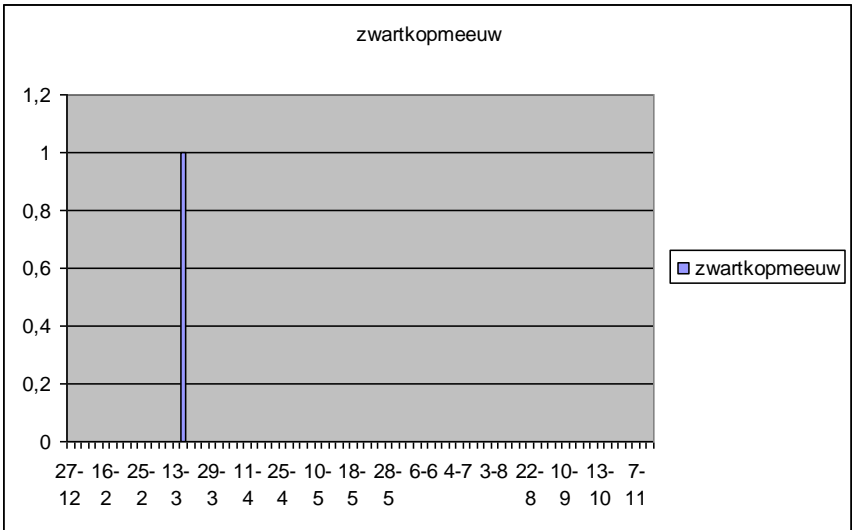
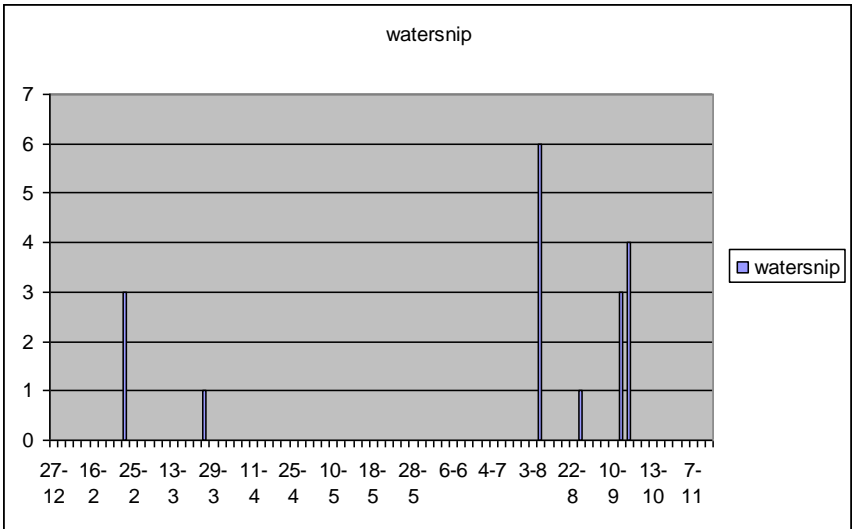
Porcelainhoen 1 ex. op 20 mei 2009

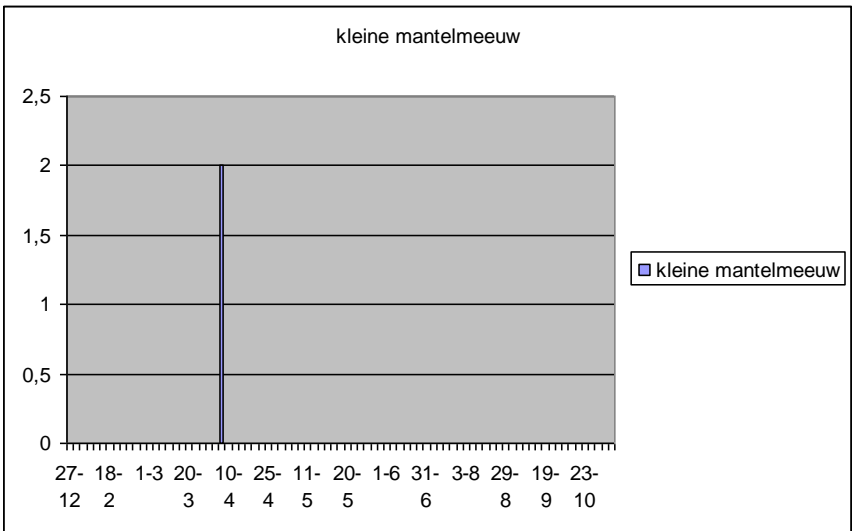
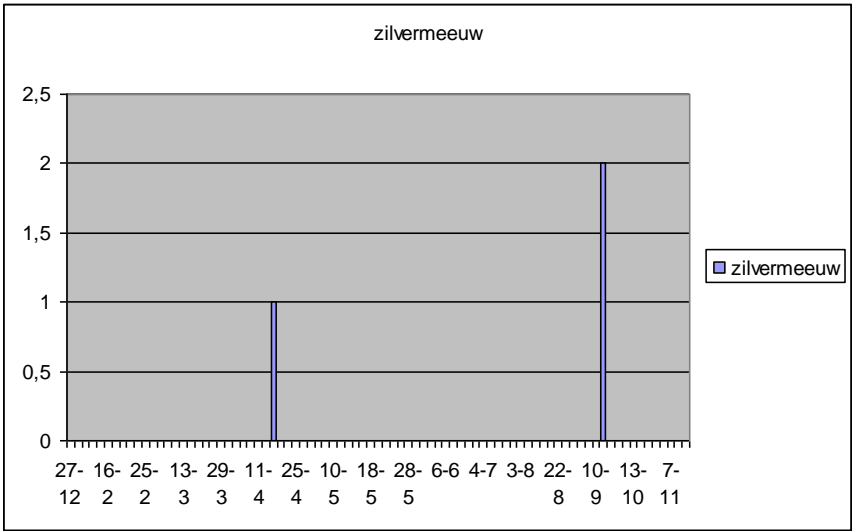
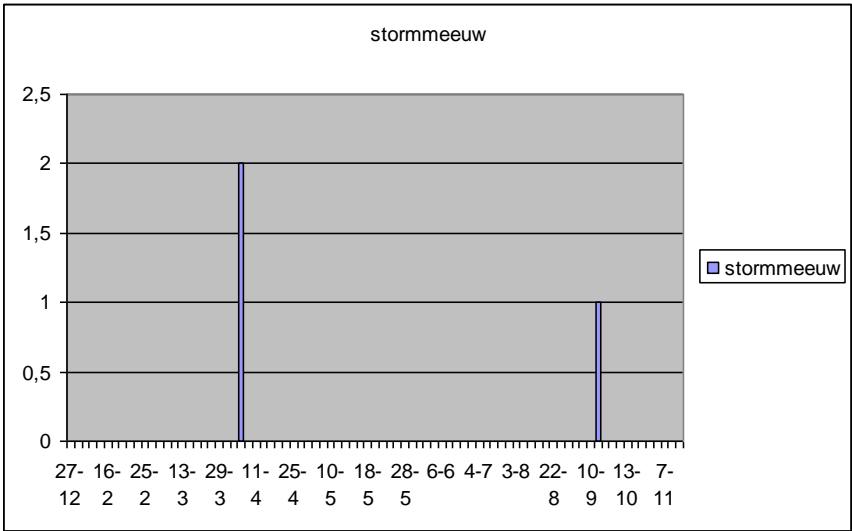


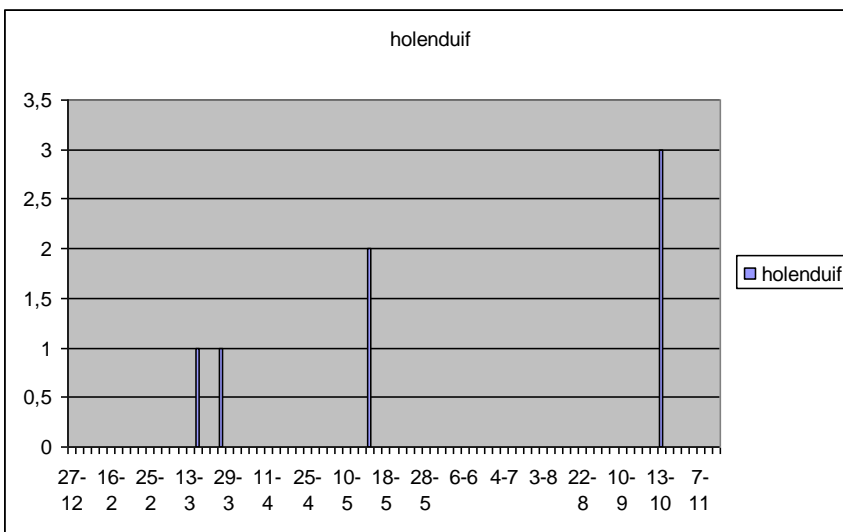
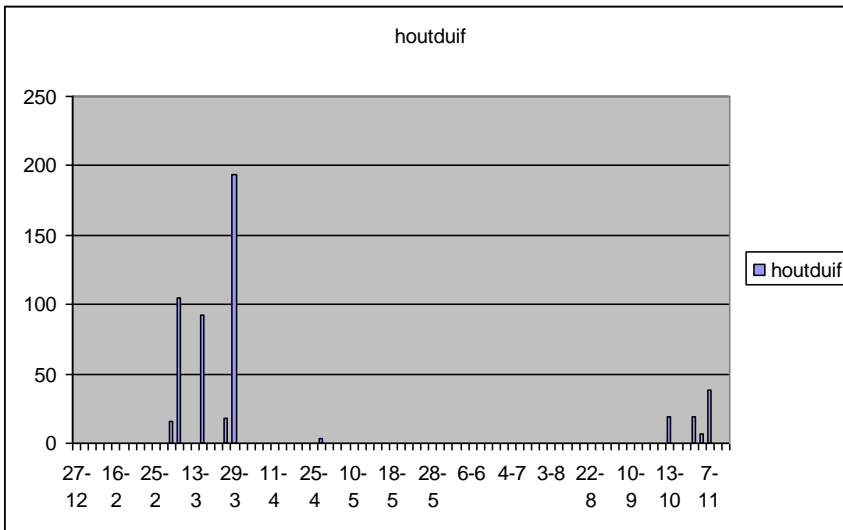
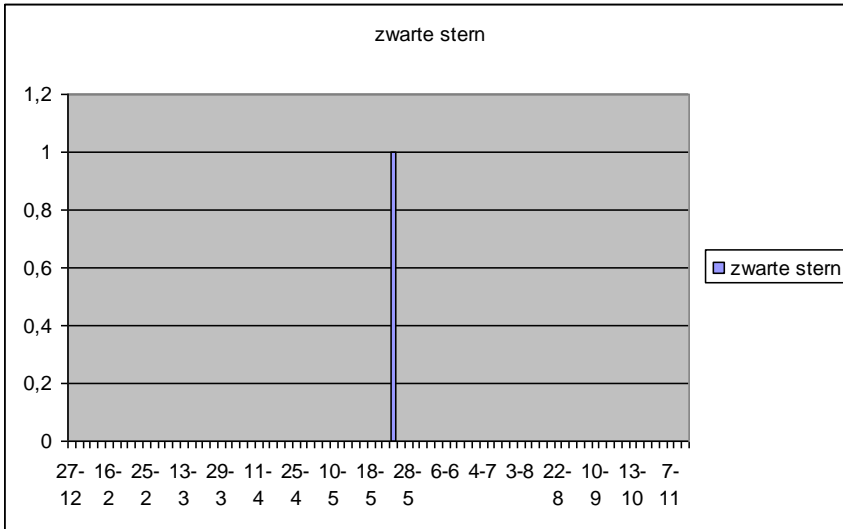


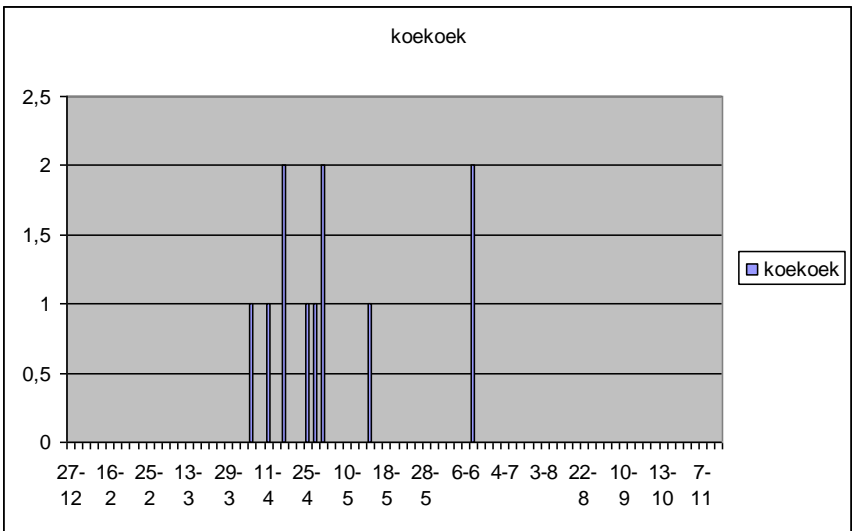
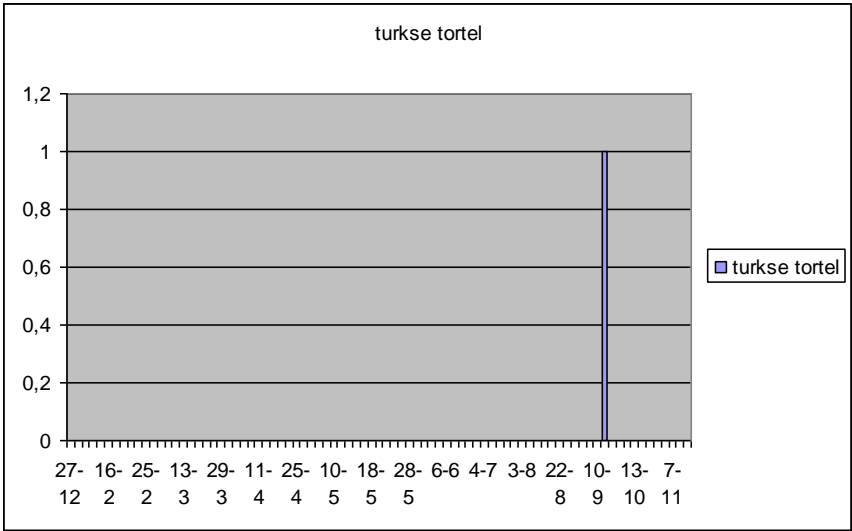
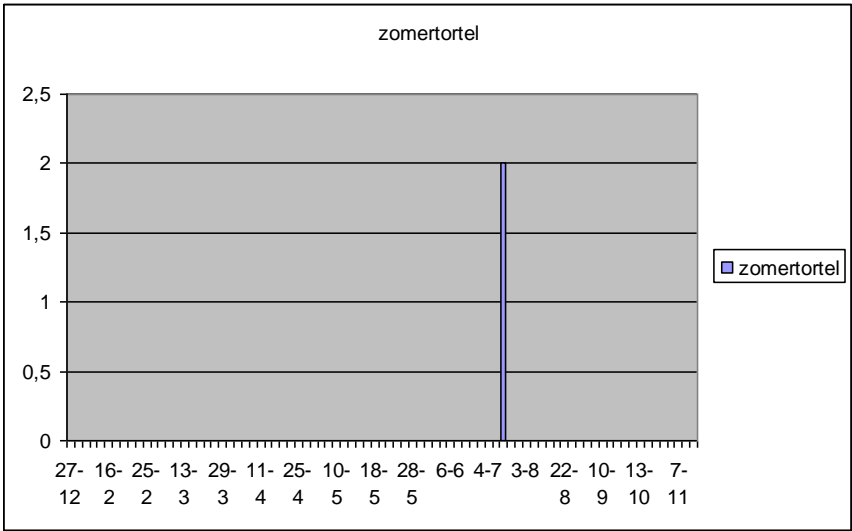


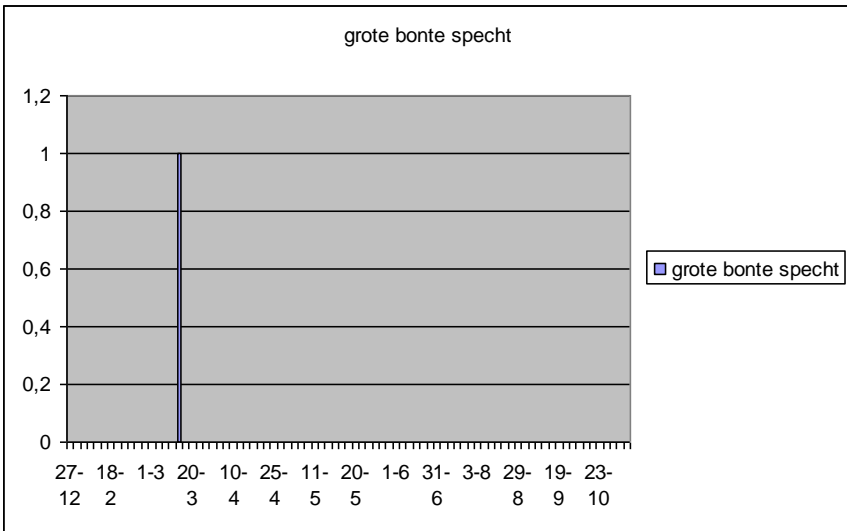
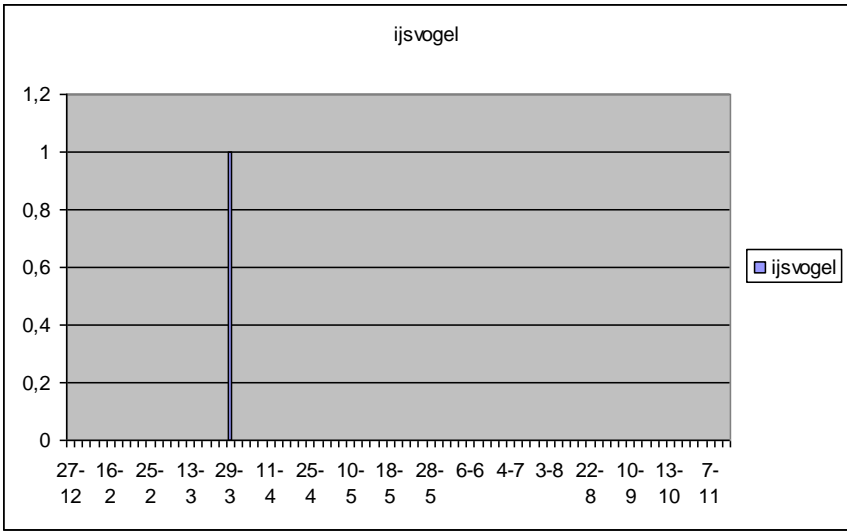
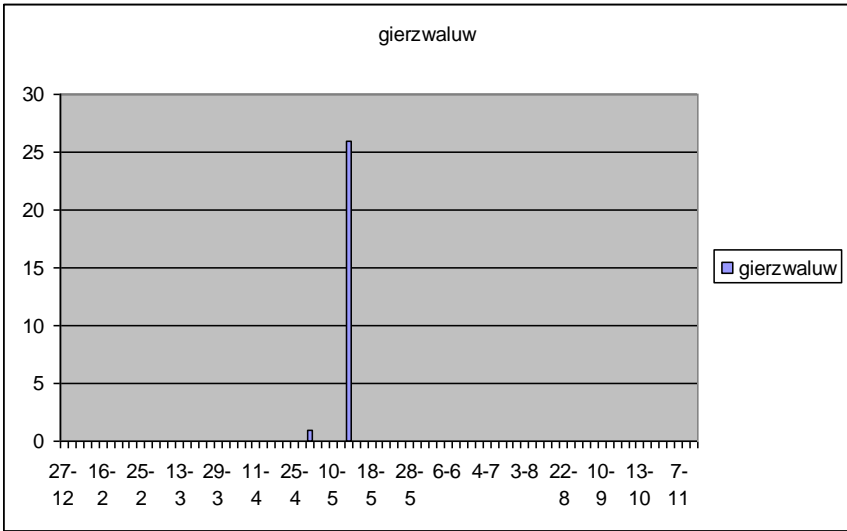


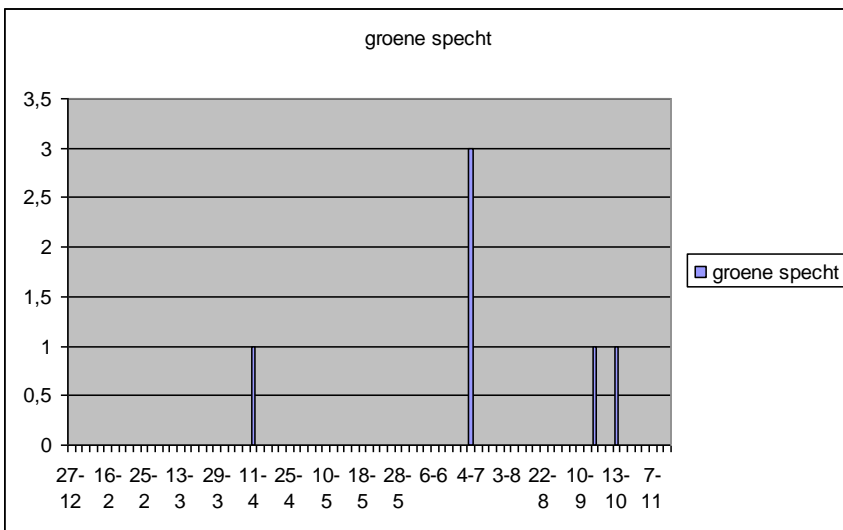
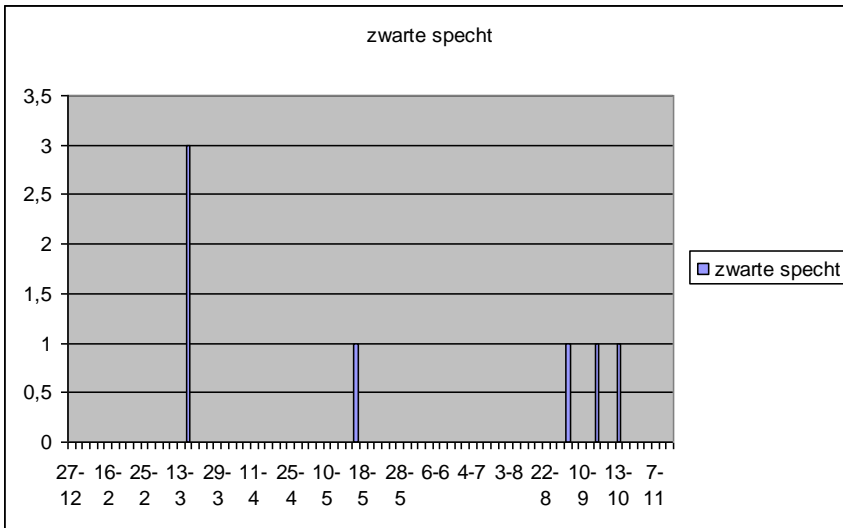
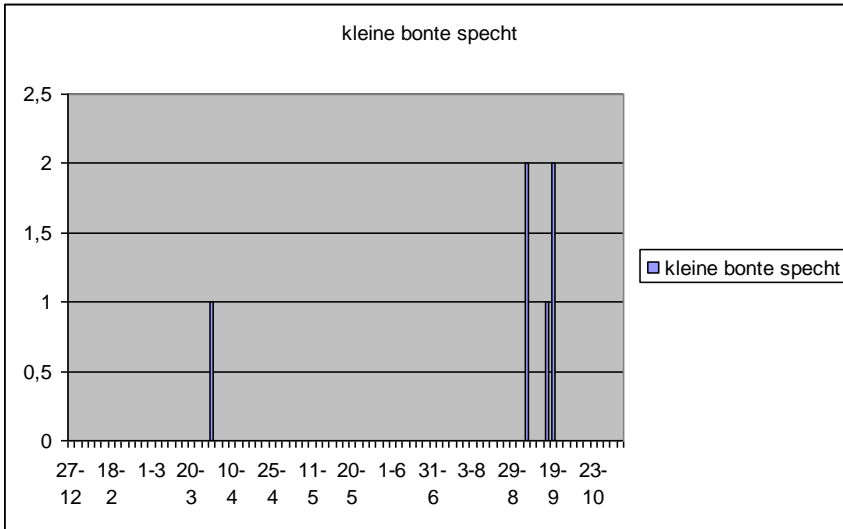


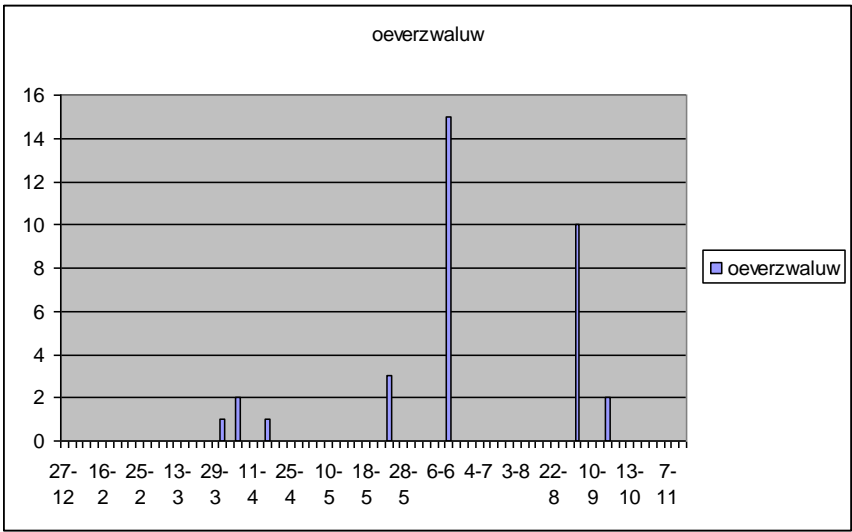
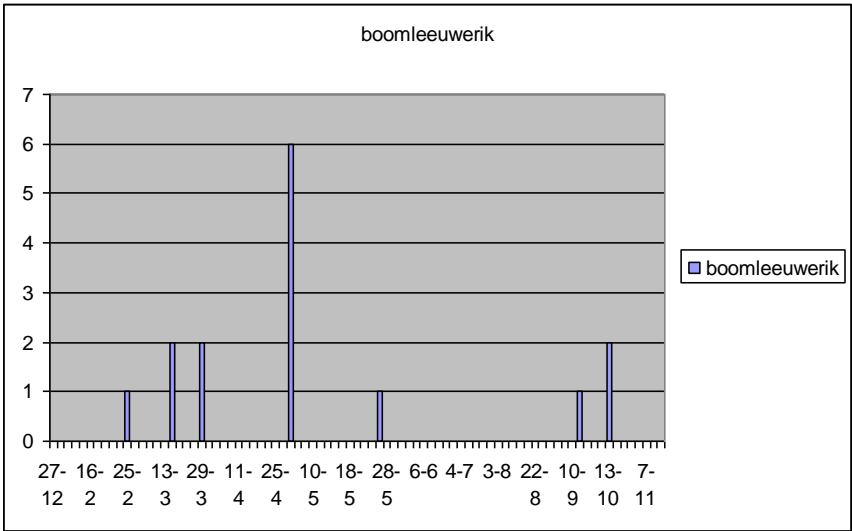
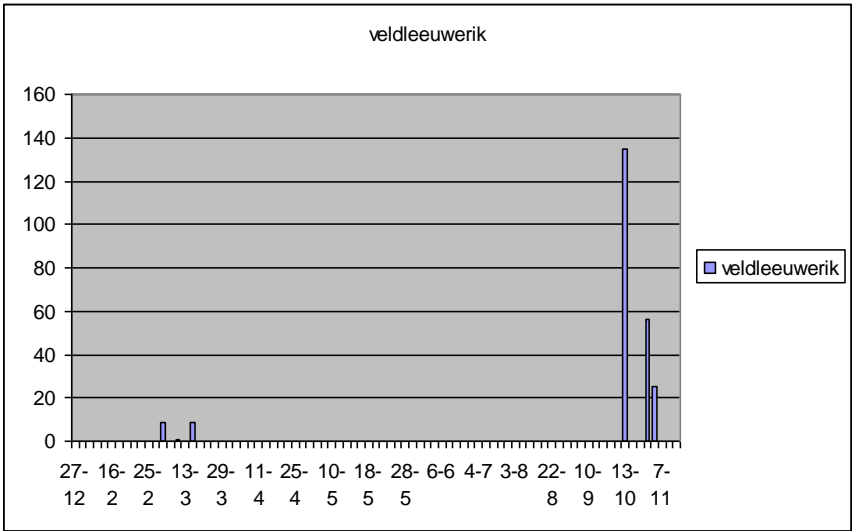


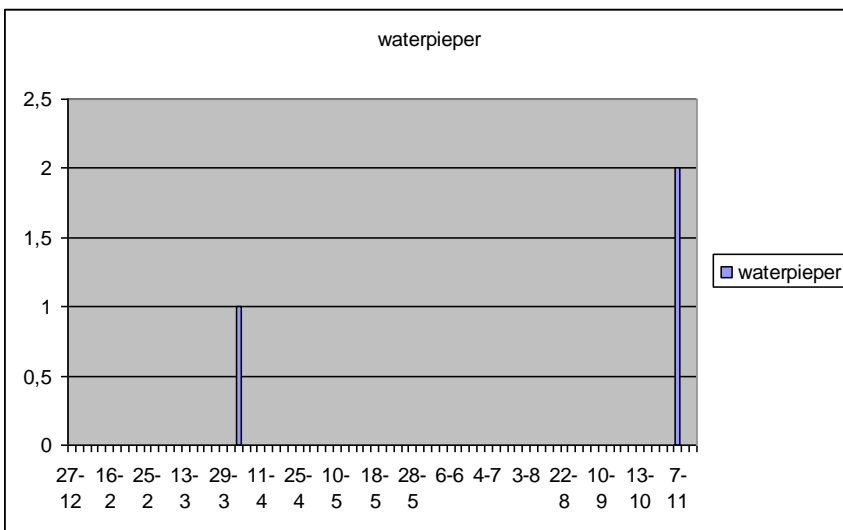
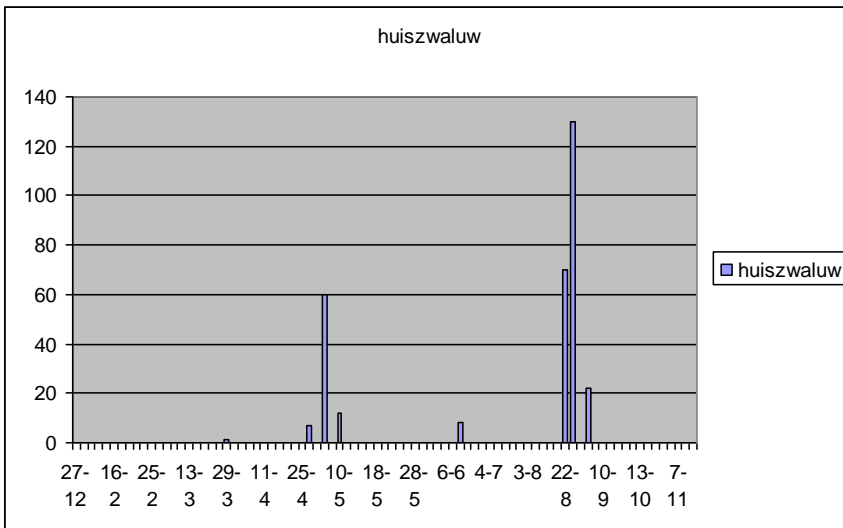
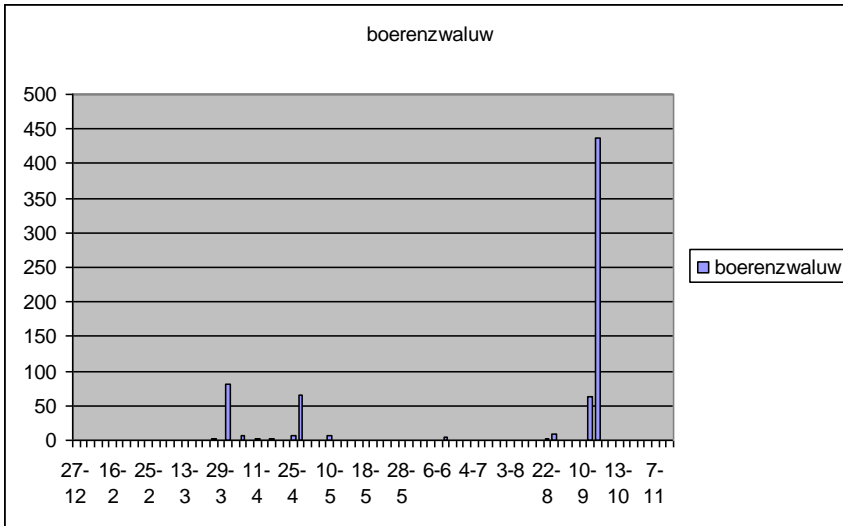


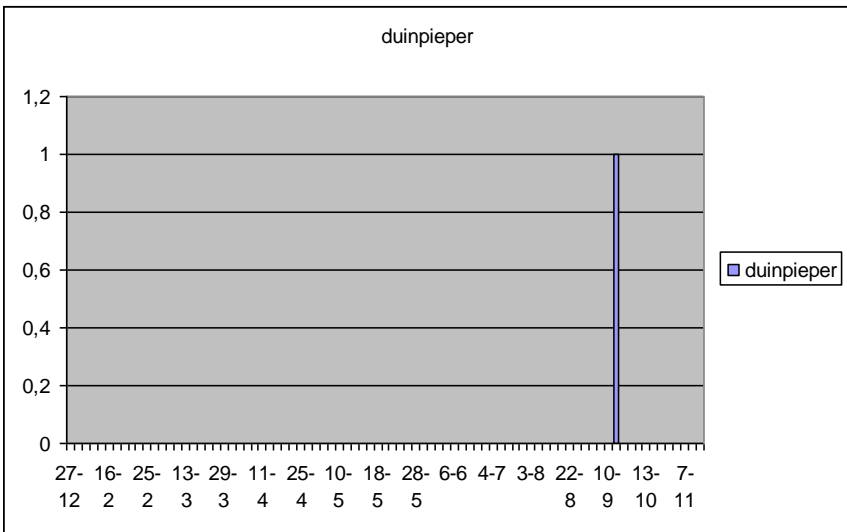
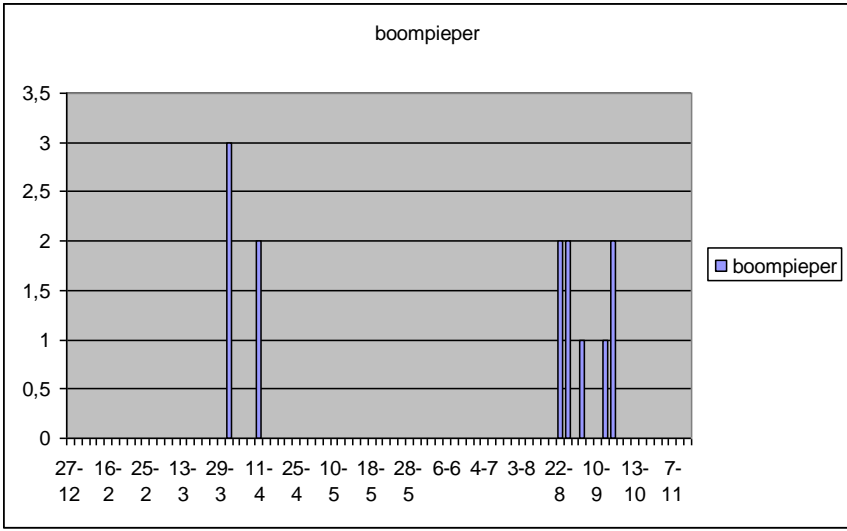
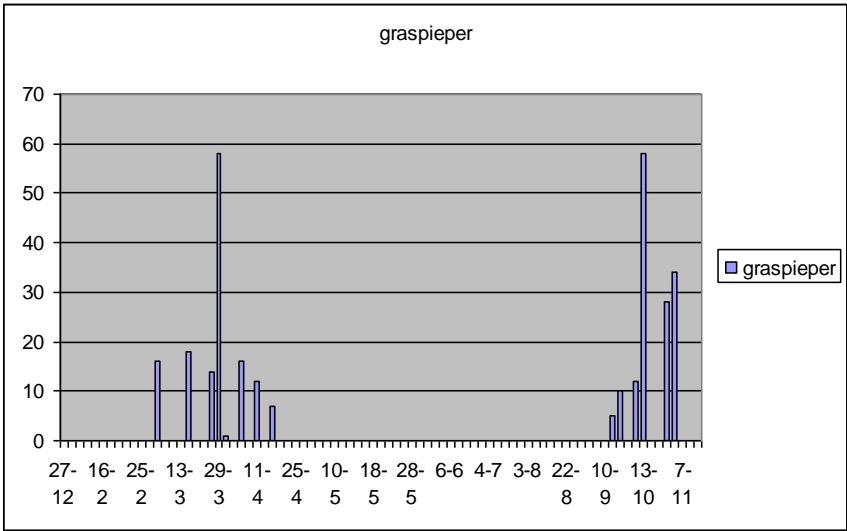


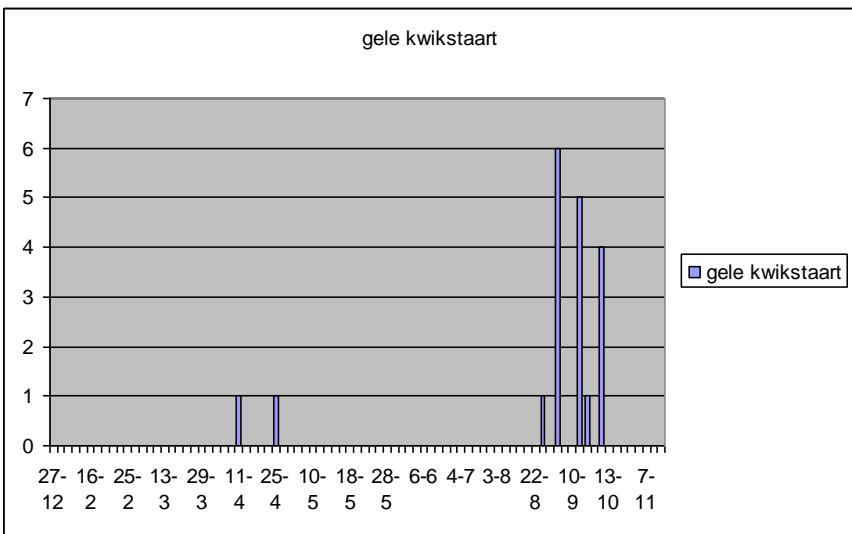
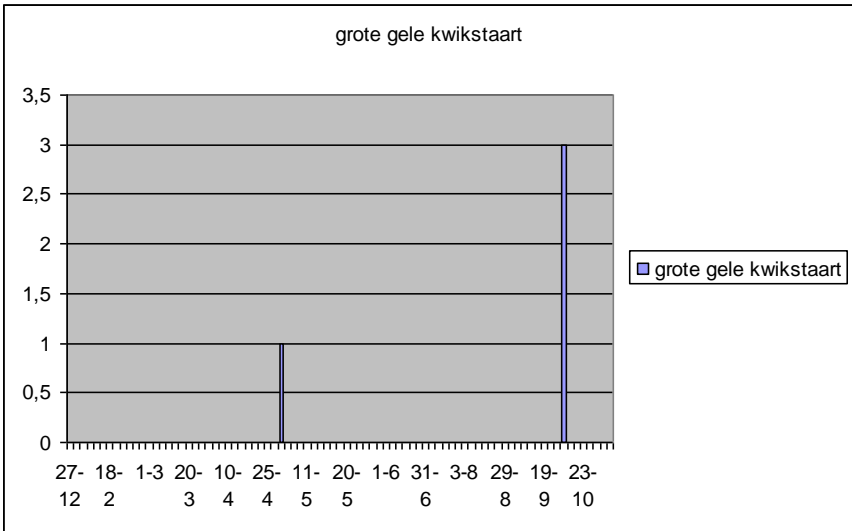
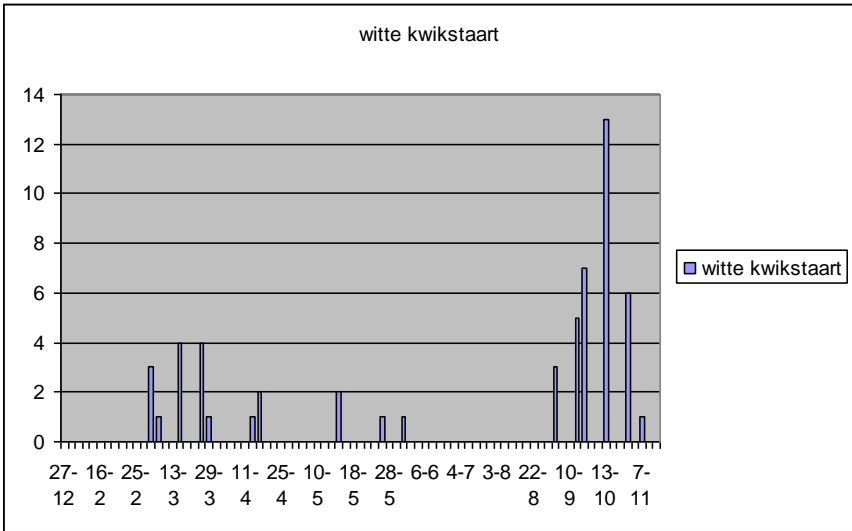


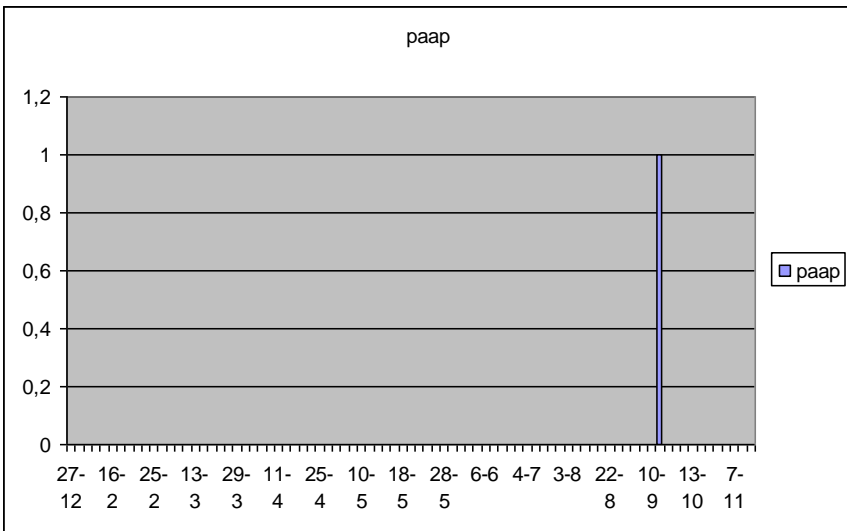
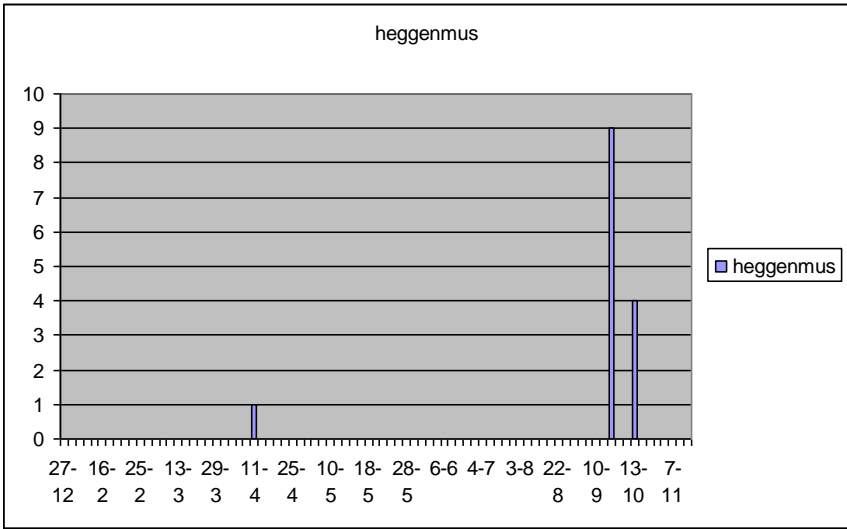


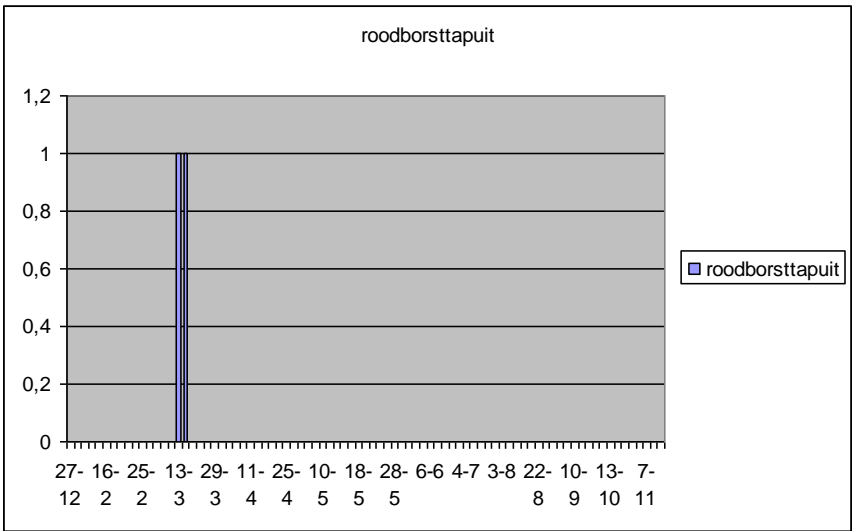
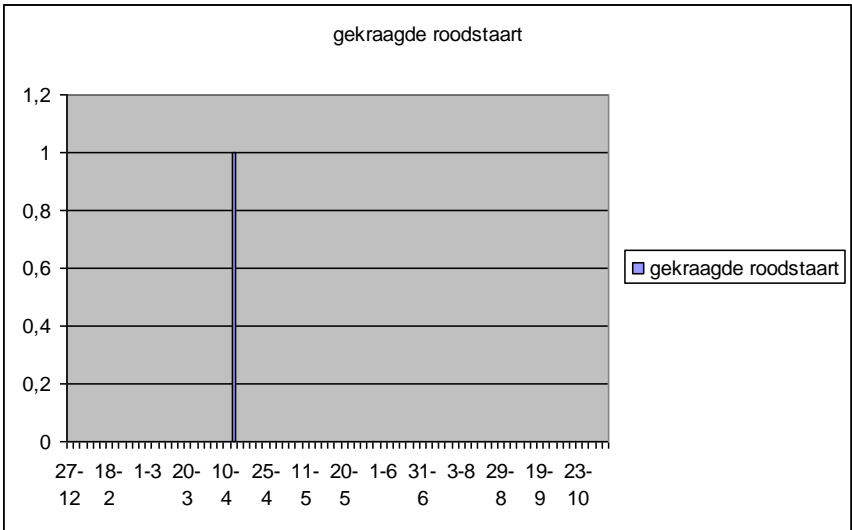
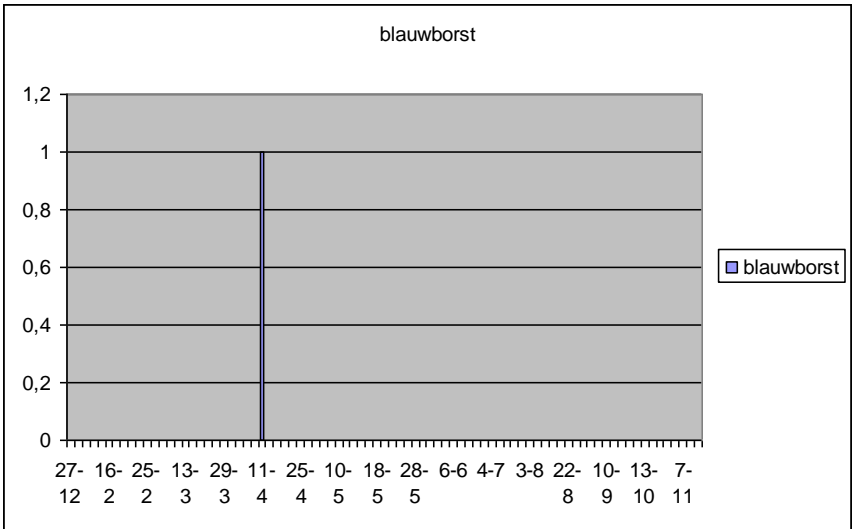


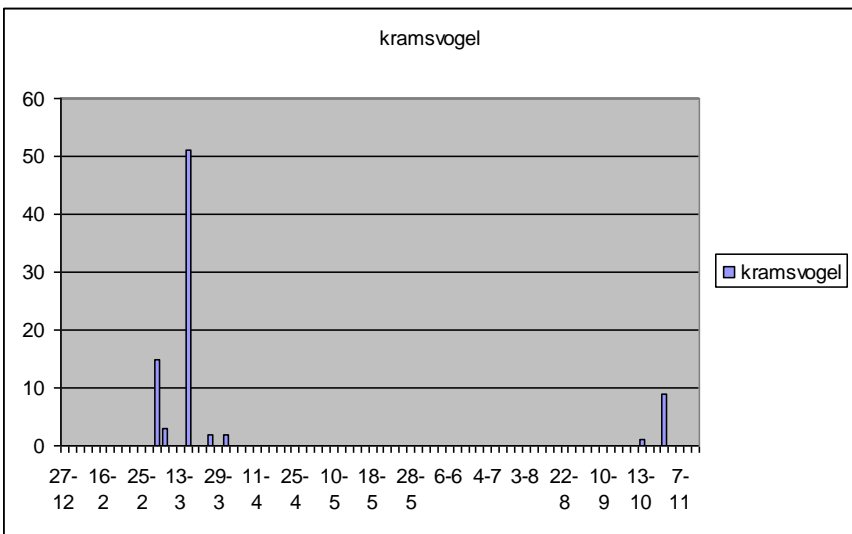
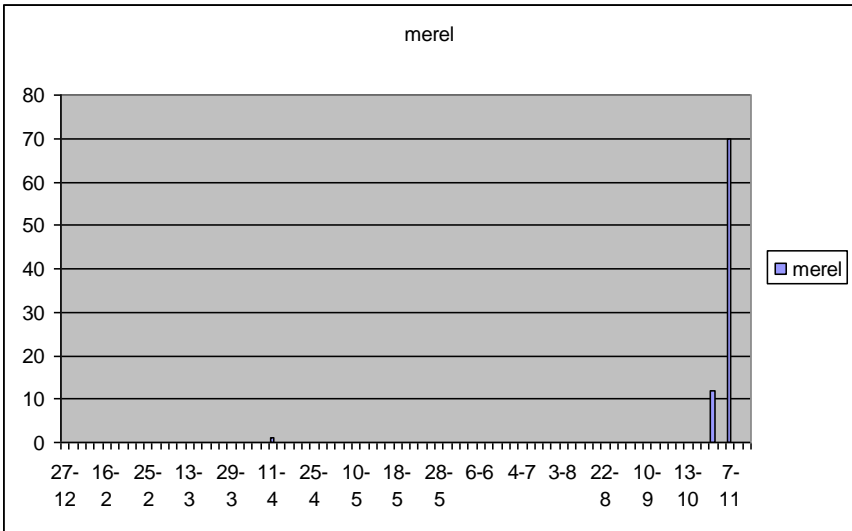
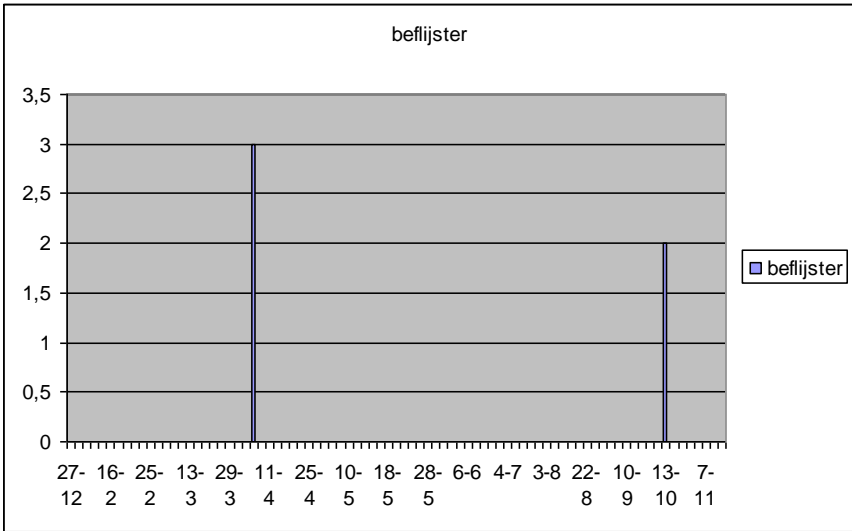


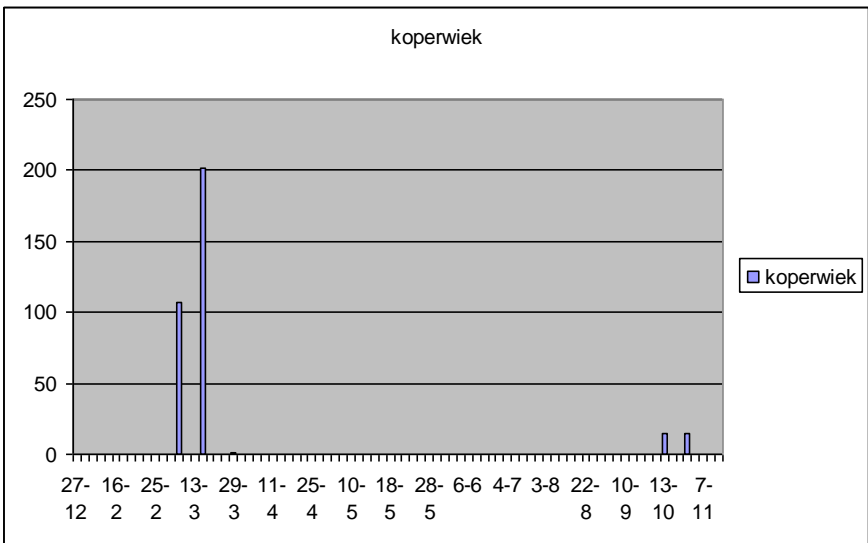
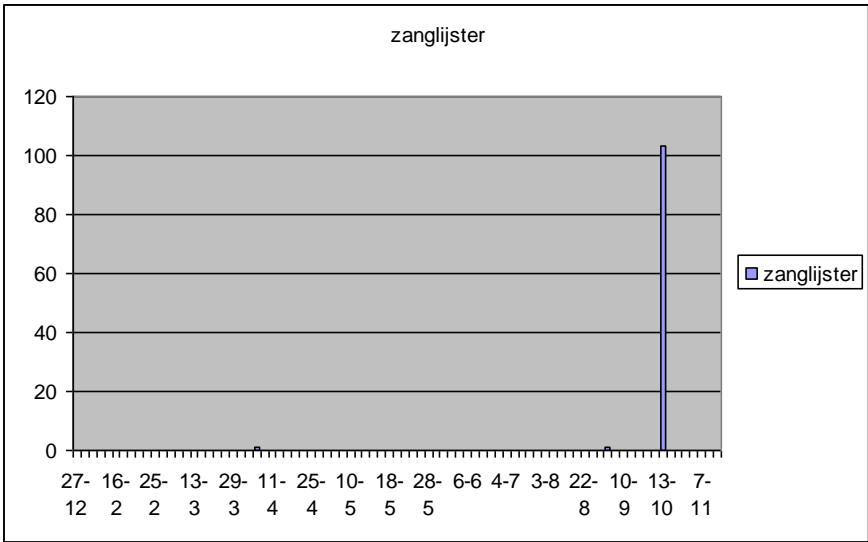
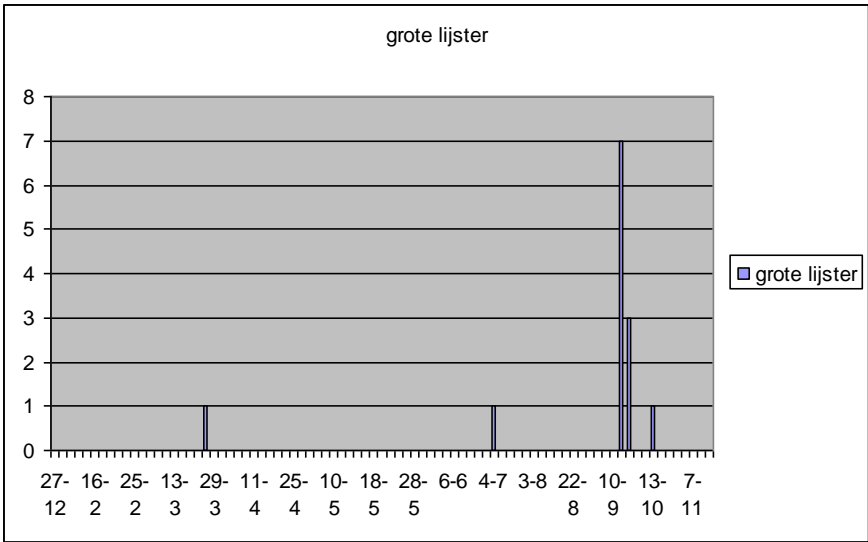


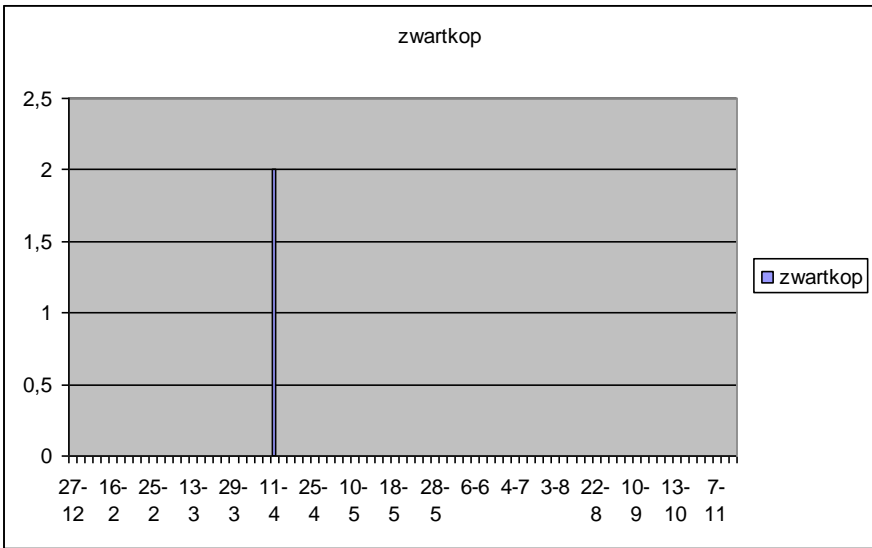
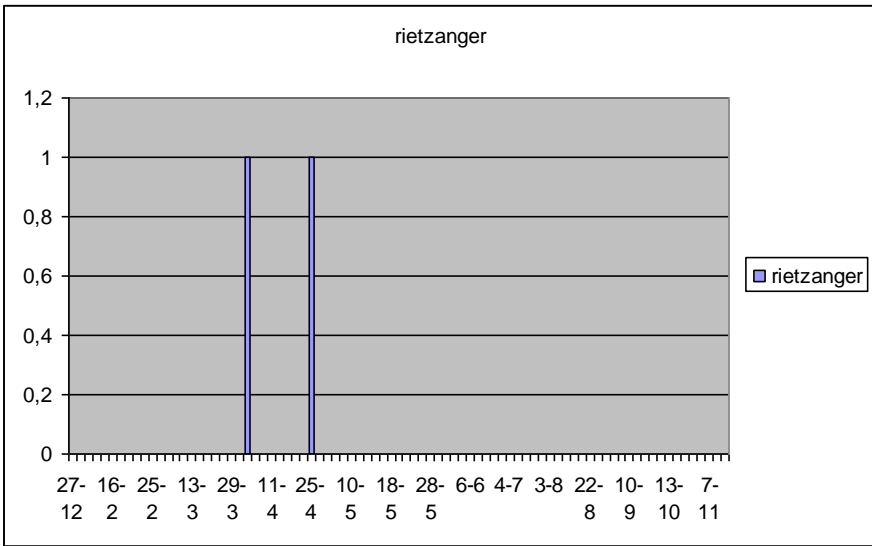
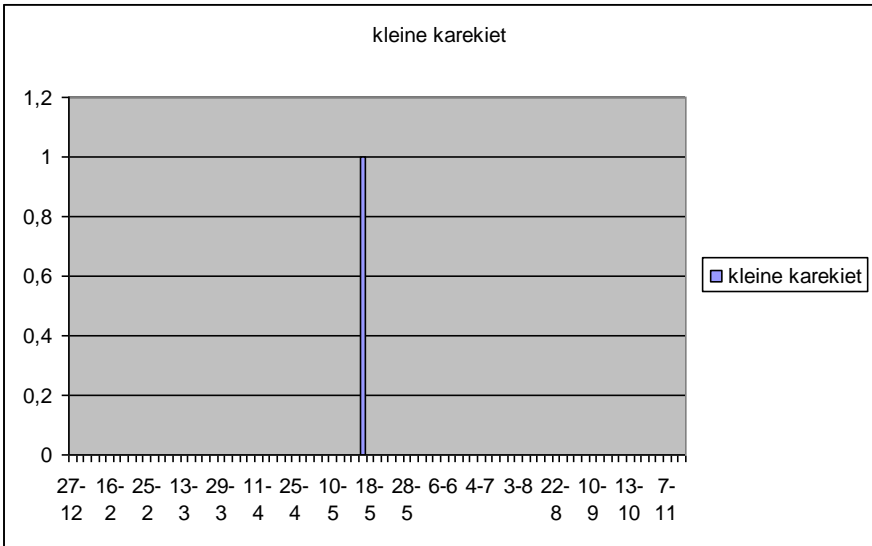


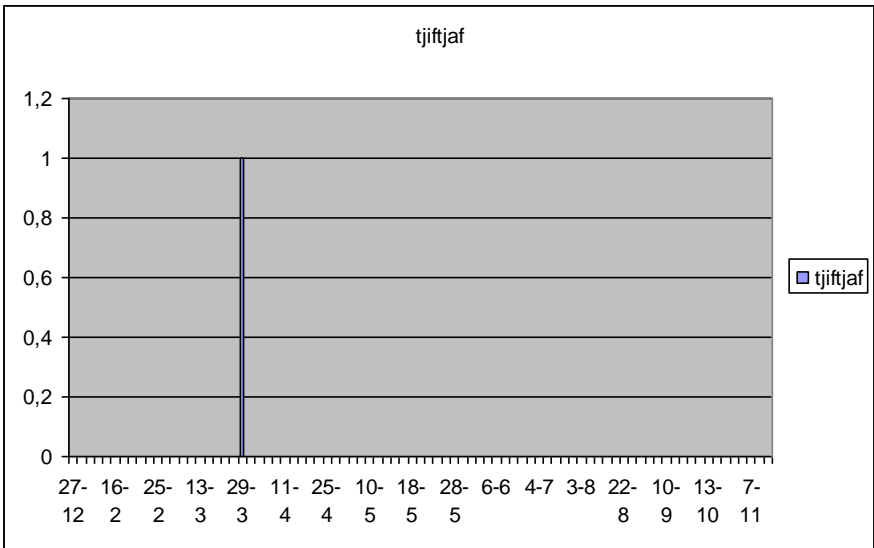
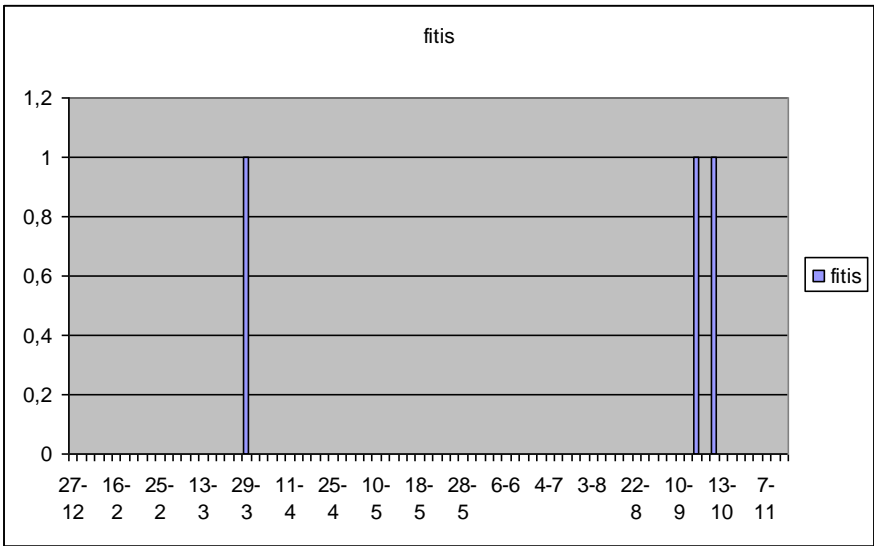
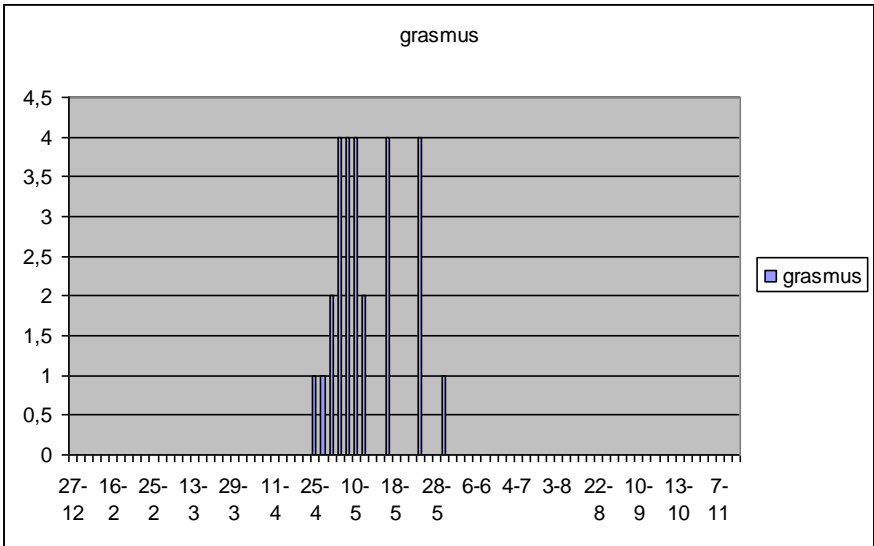


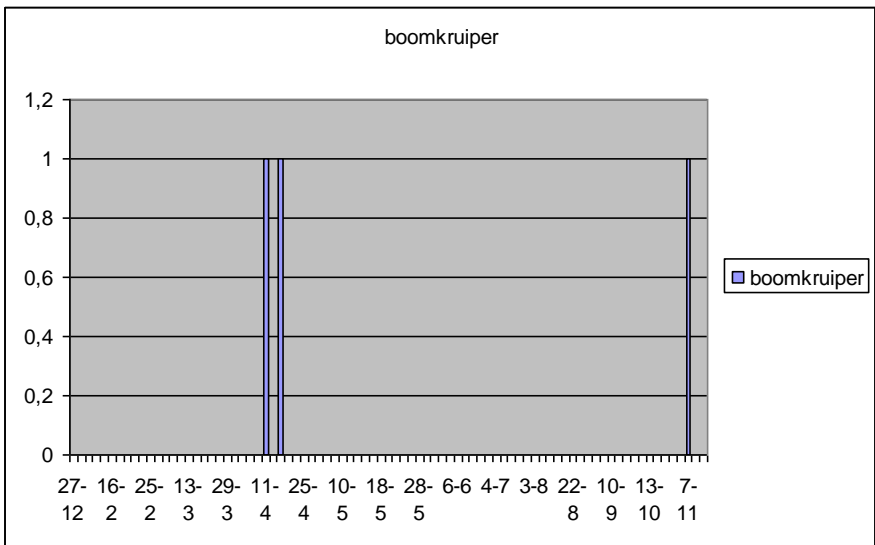
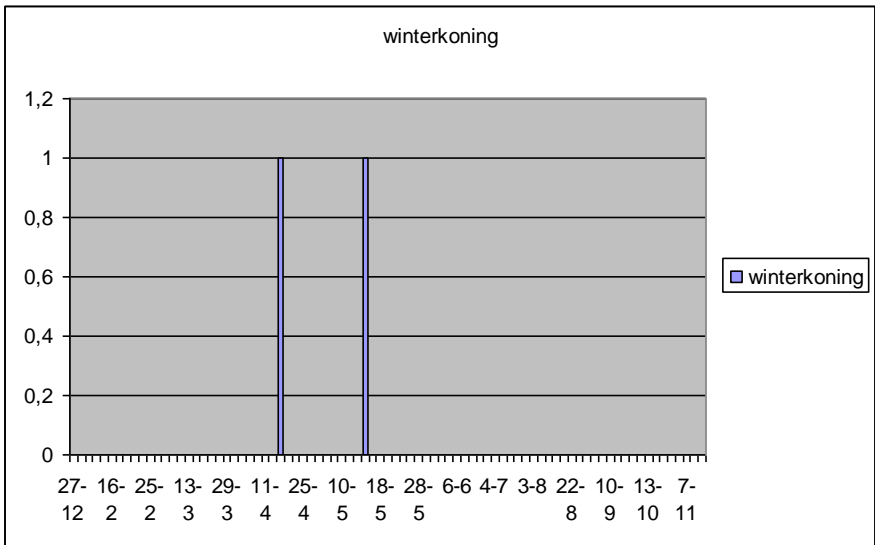
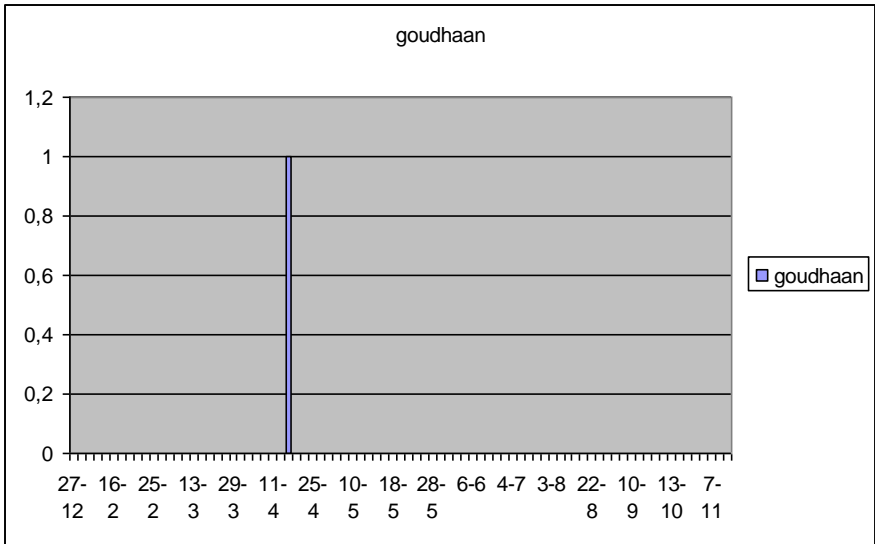


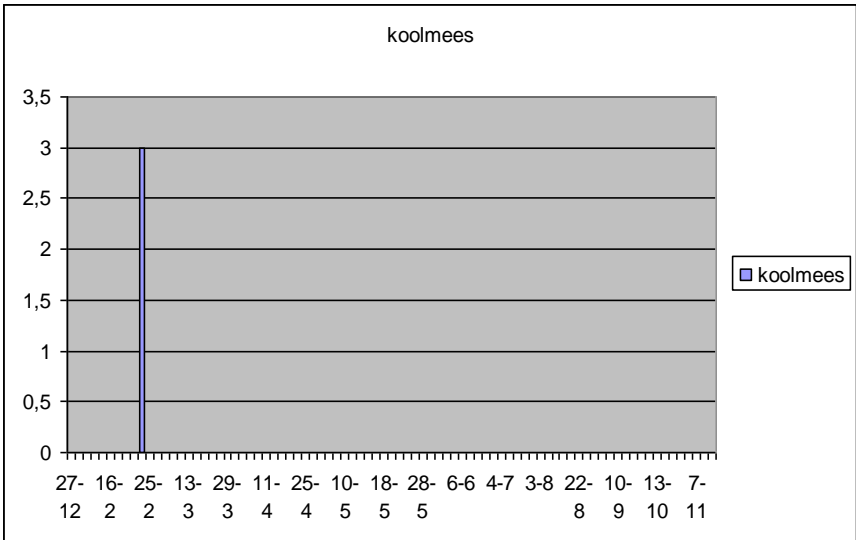
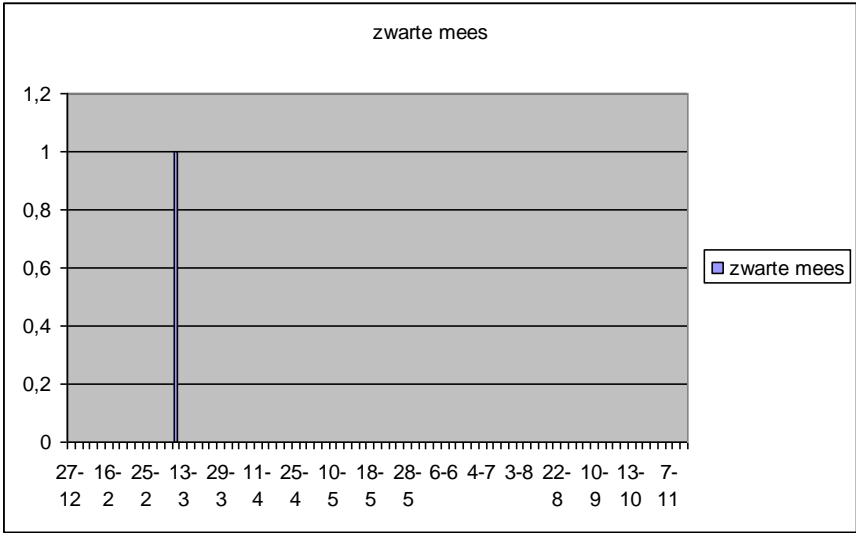
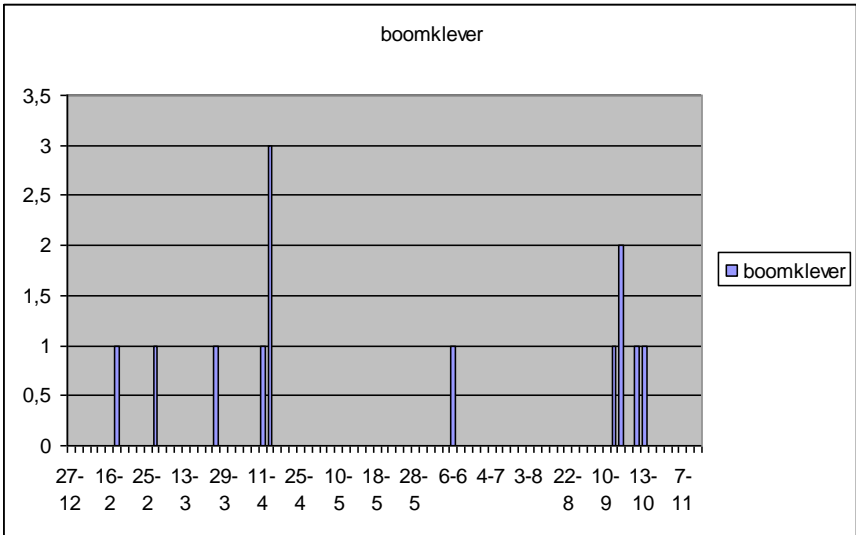


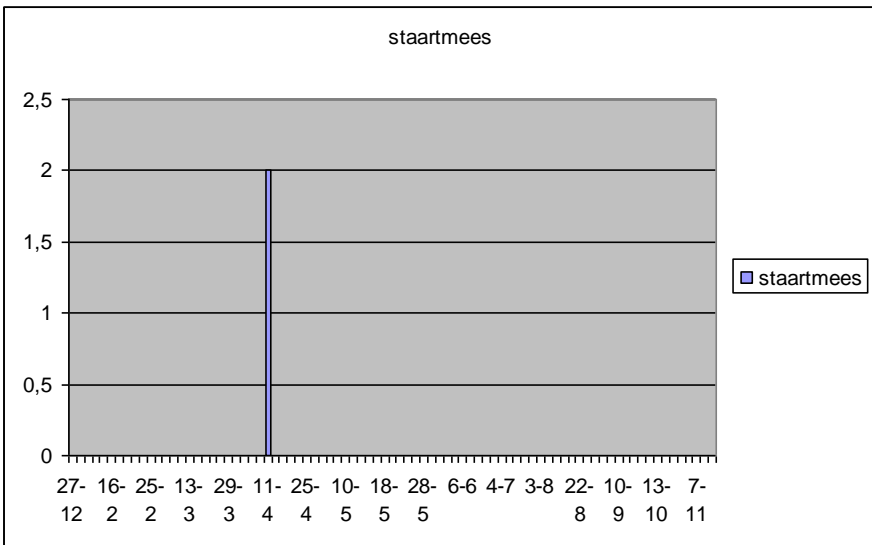
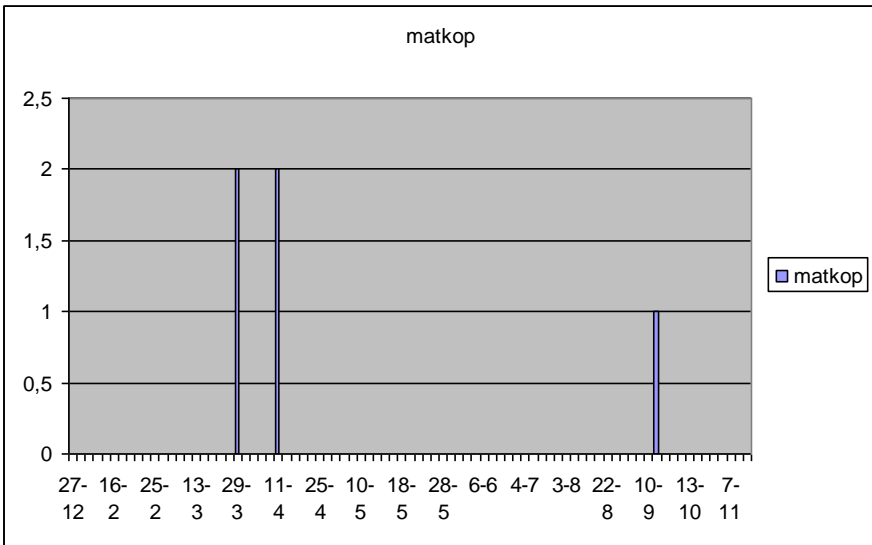
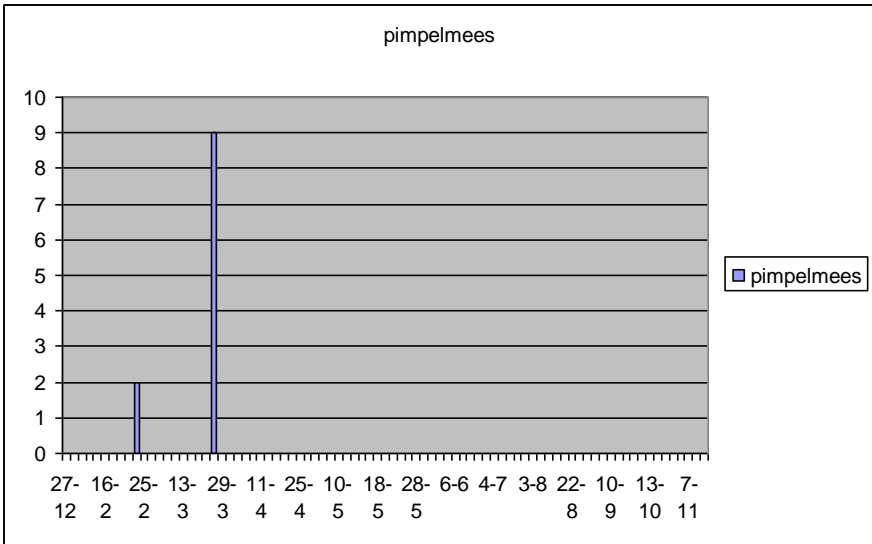


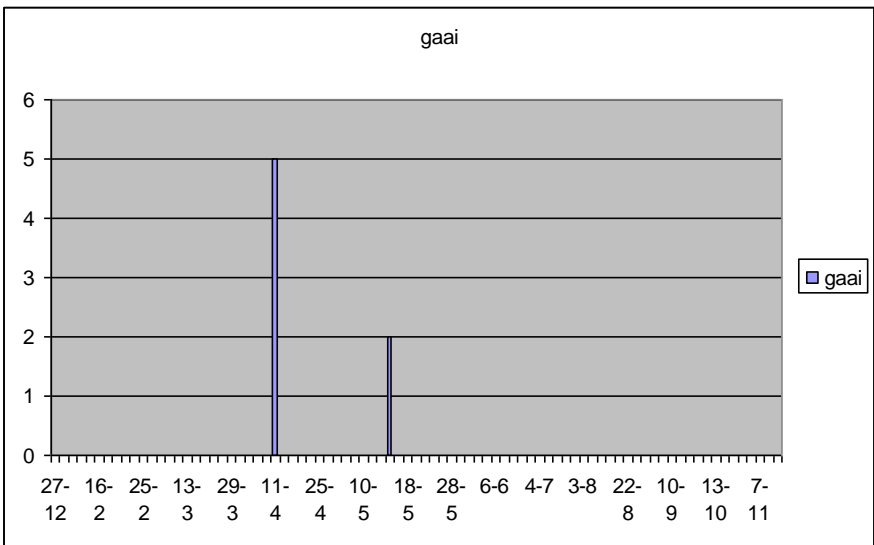
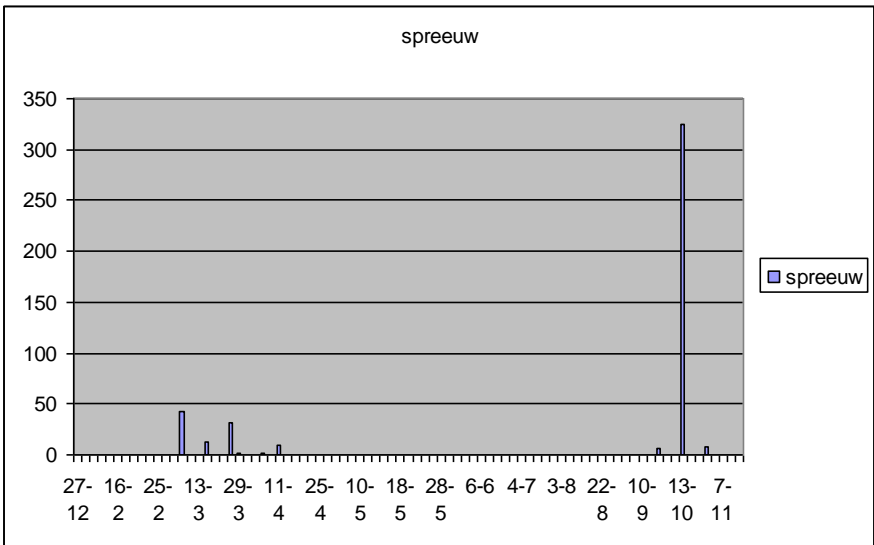
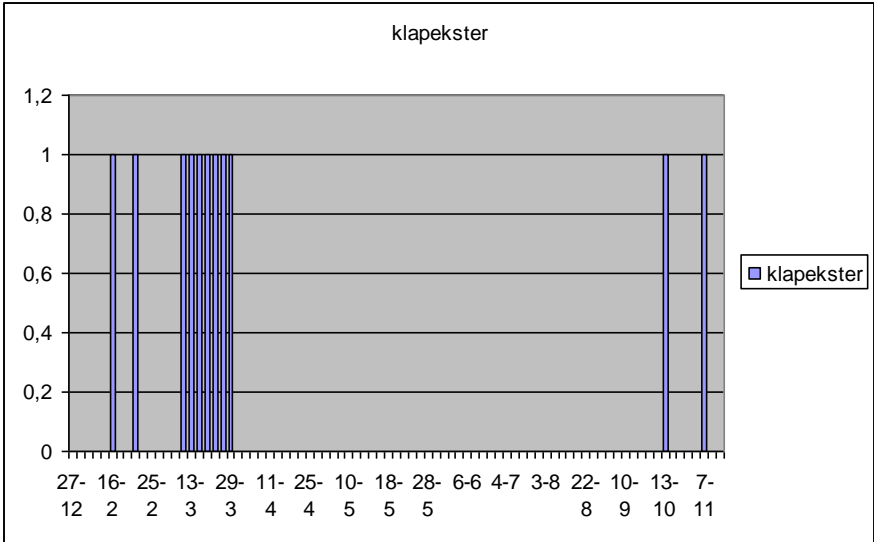


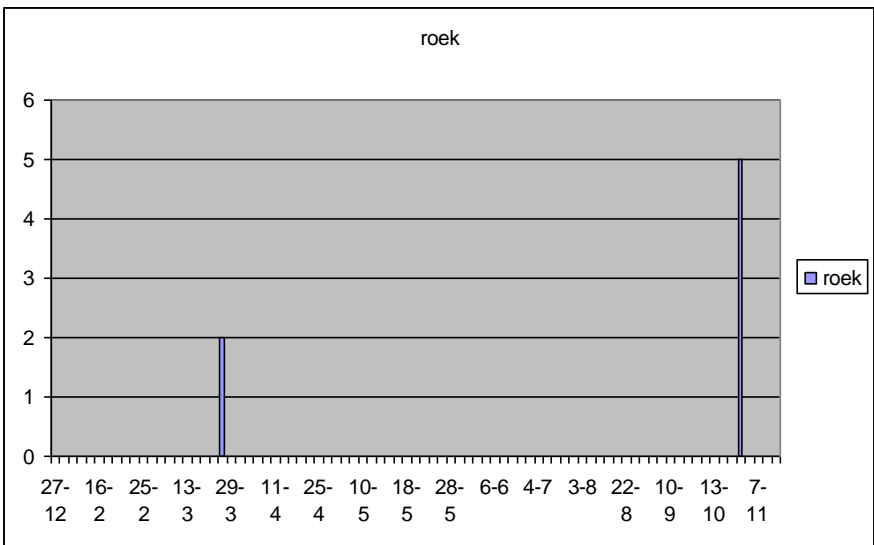
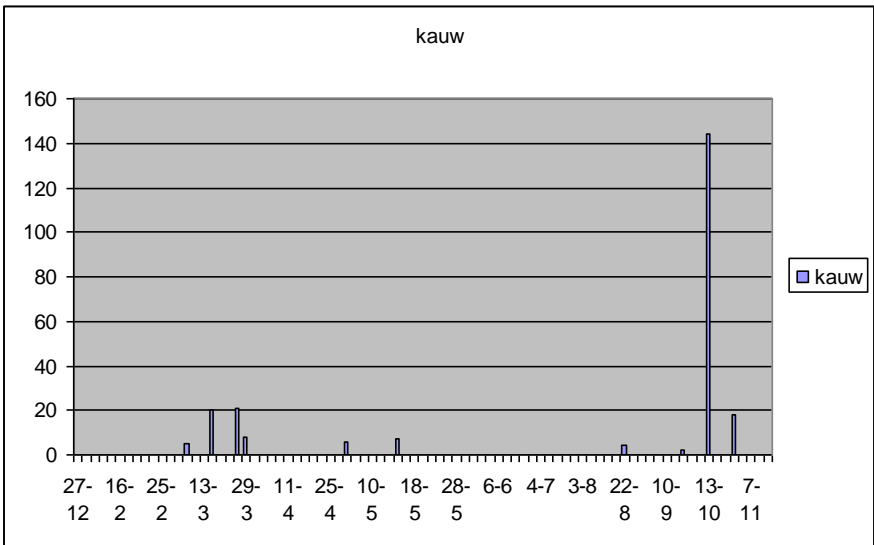
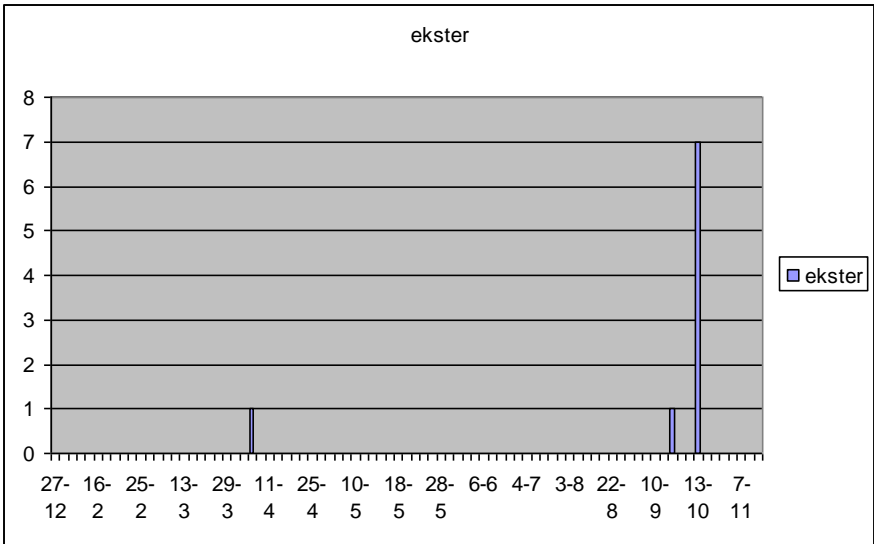


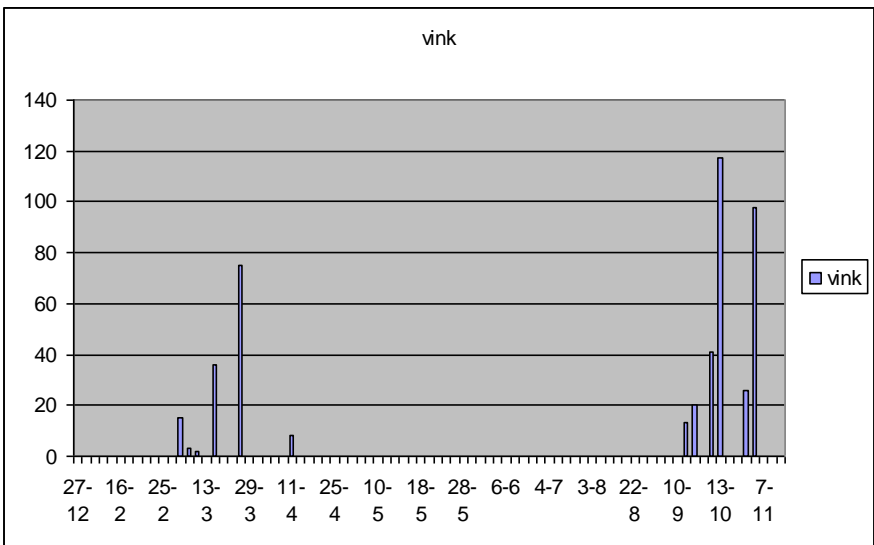
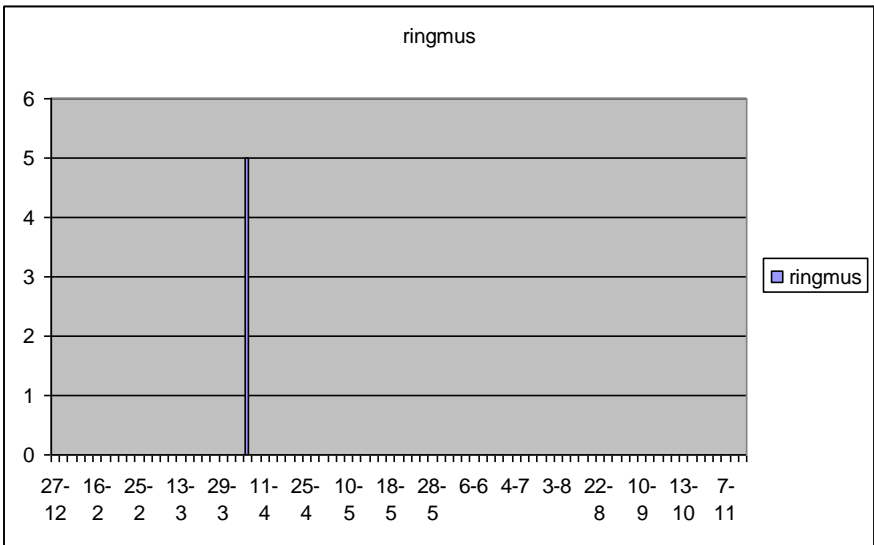
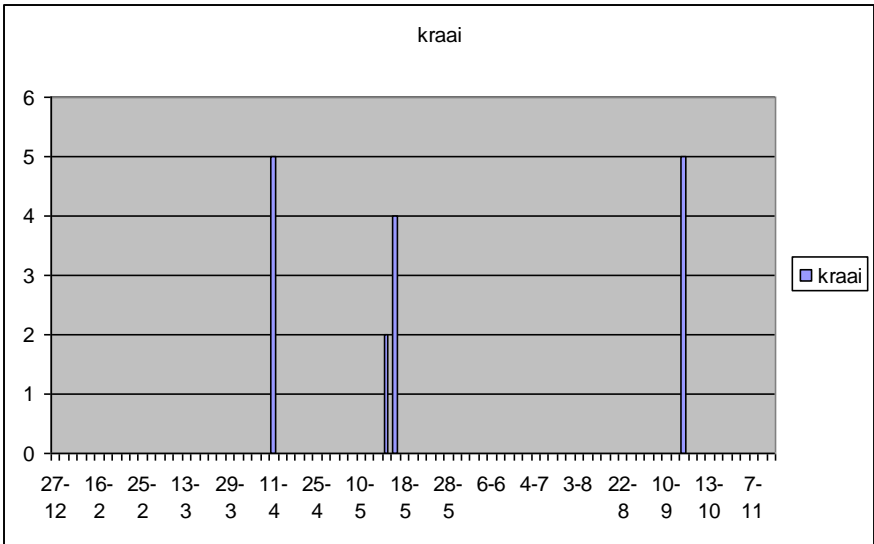


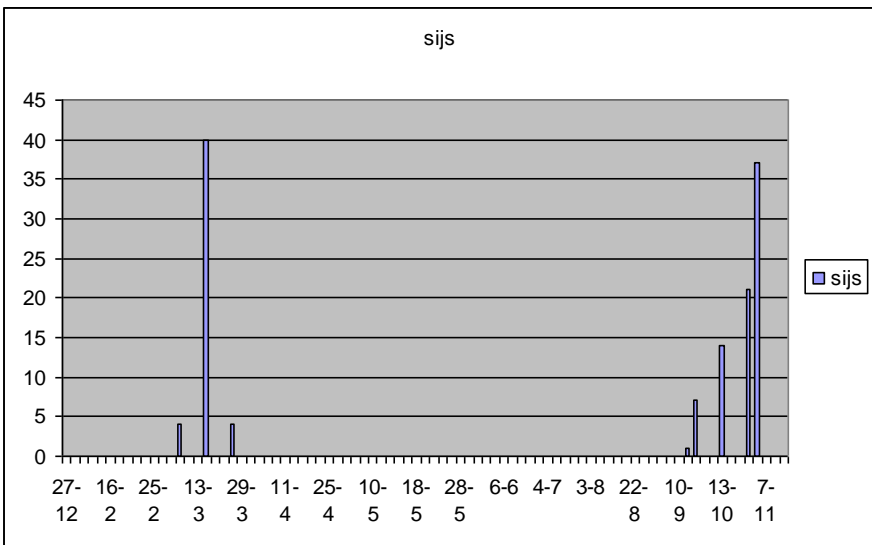
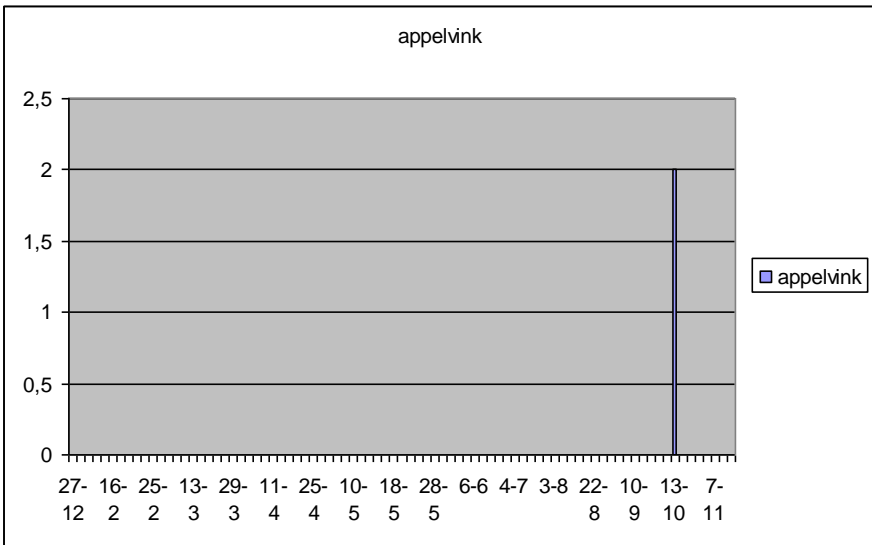
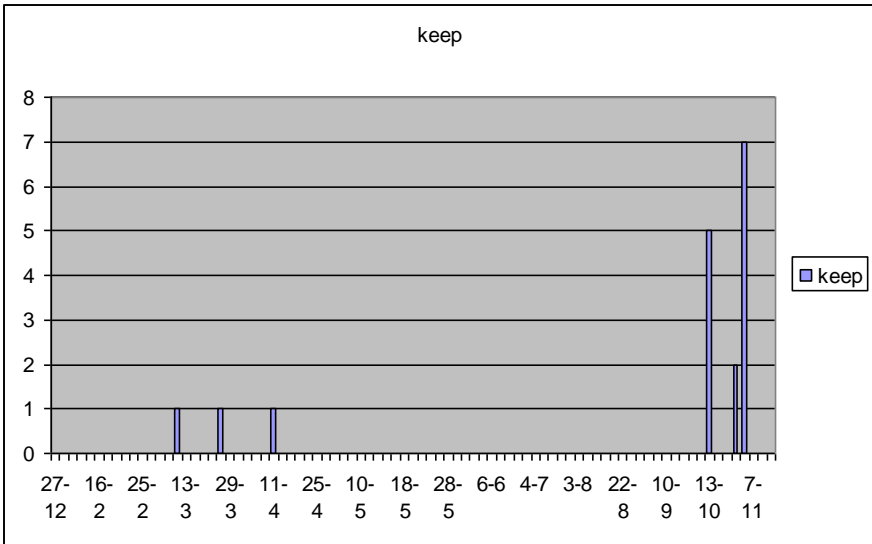


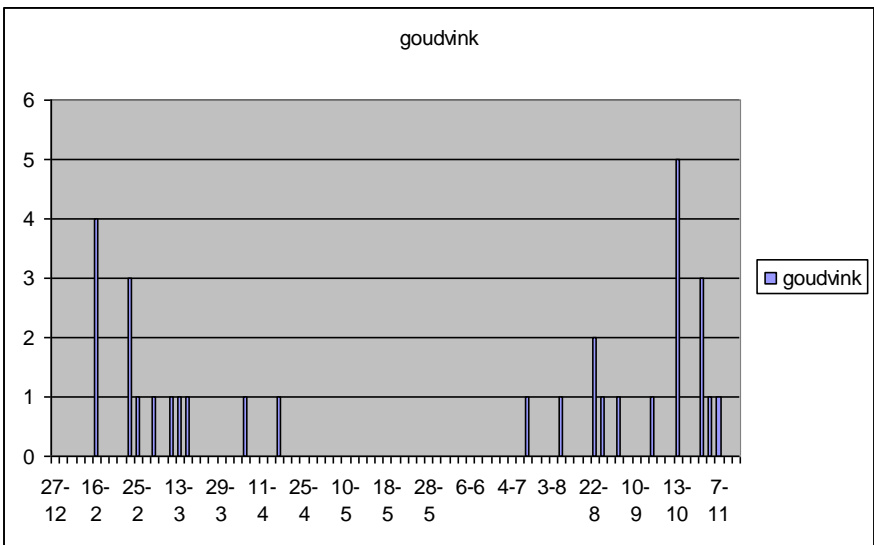
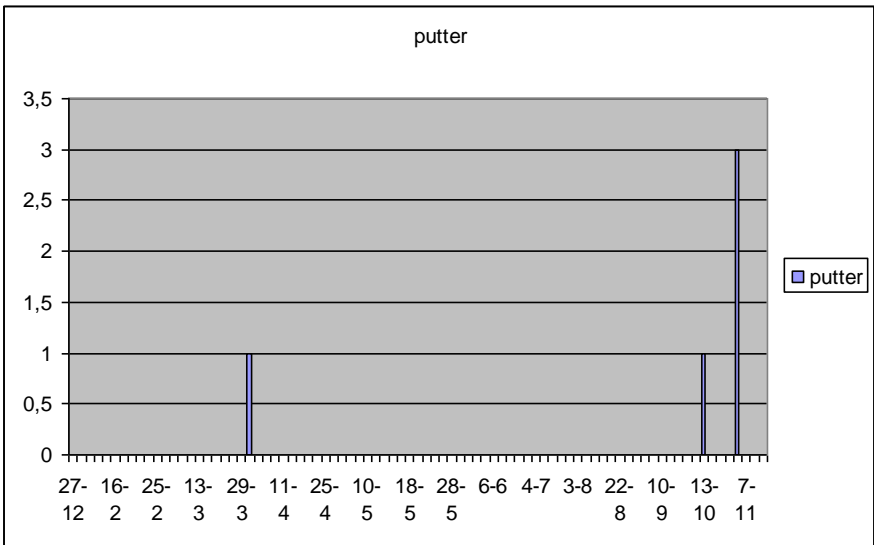
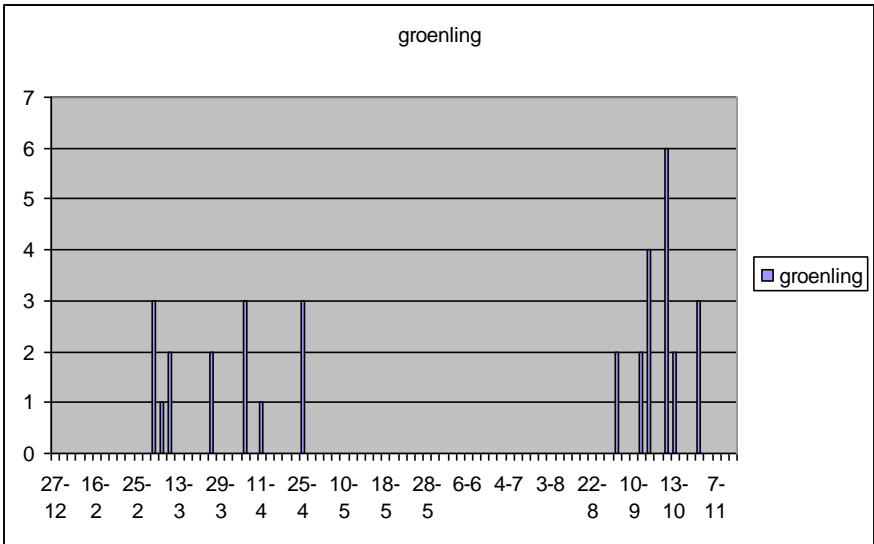


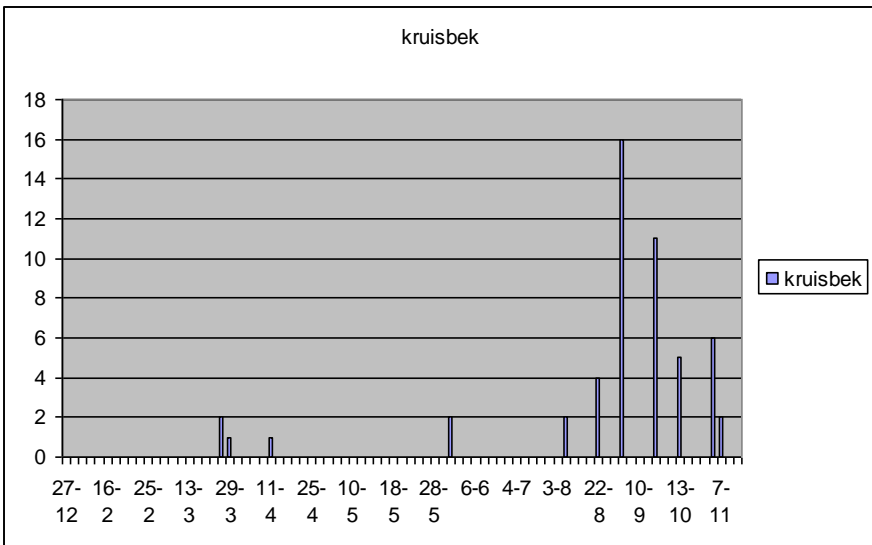
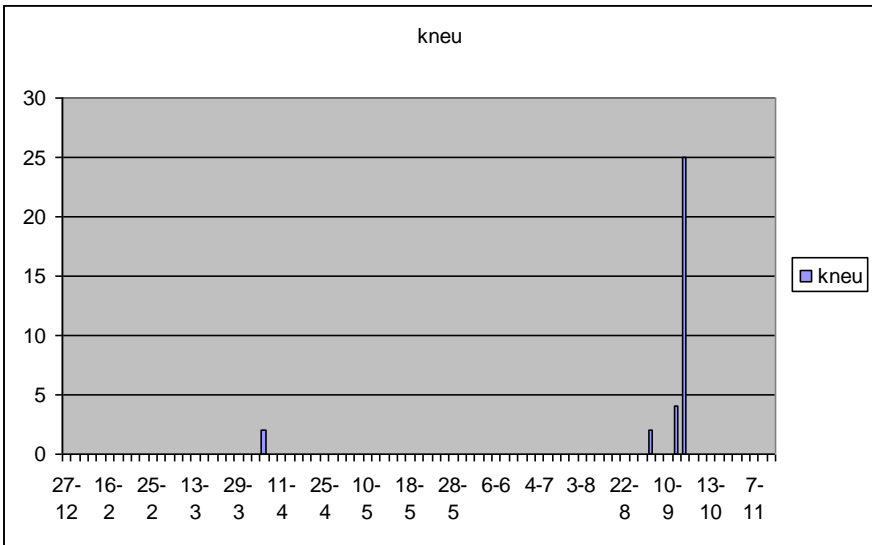
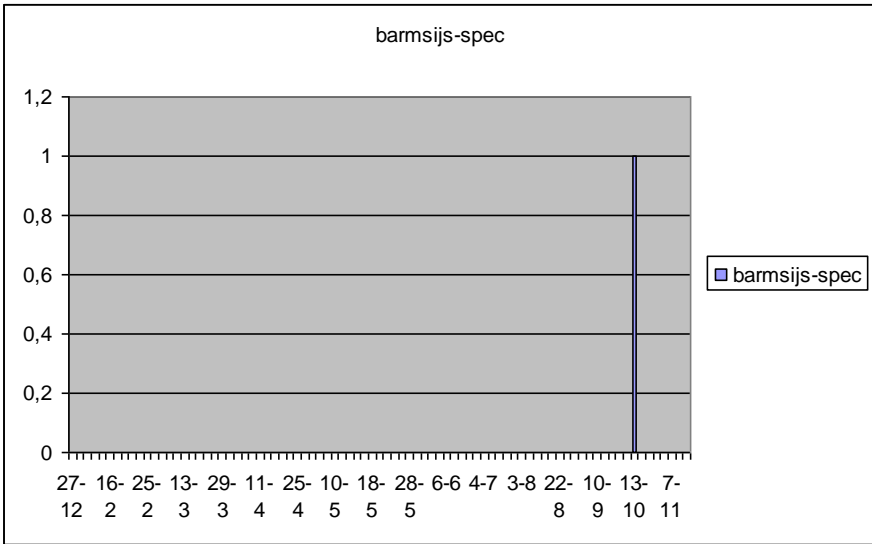


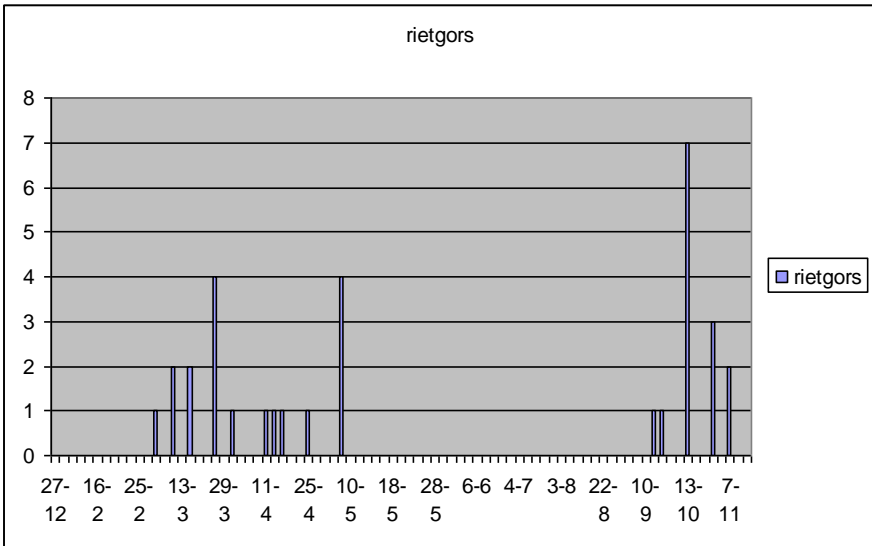
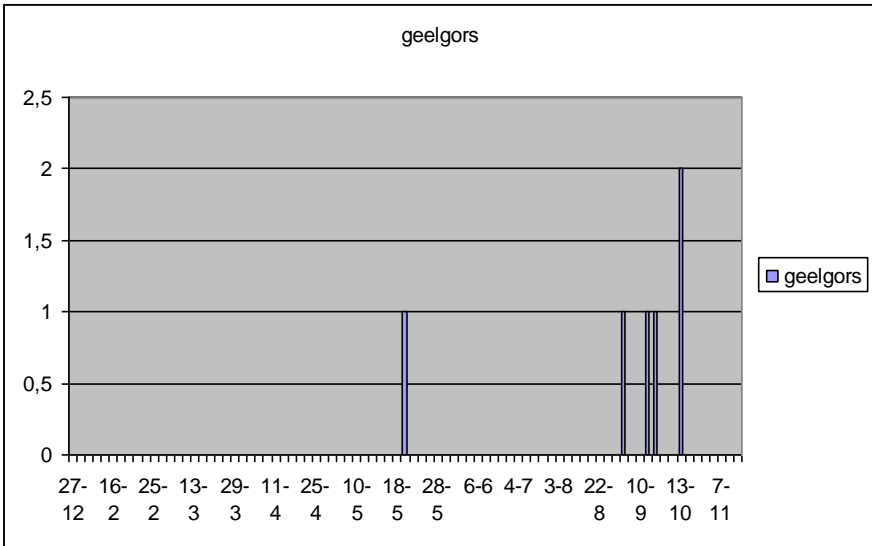




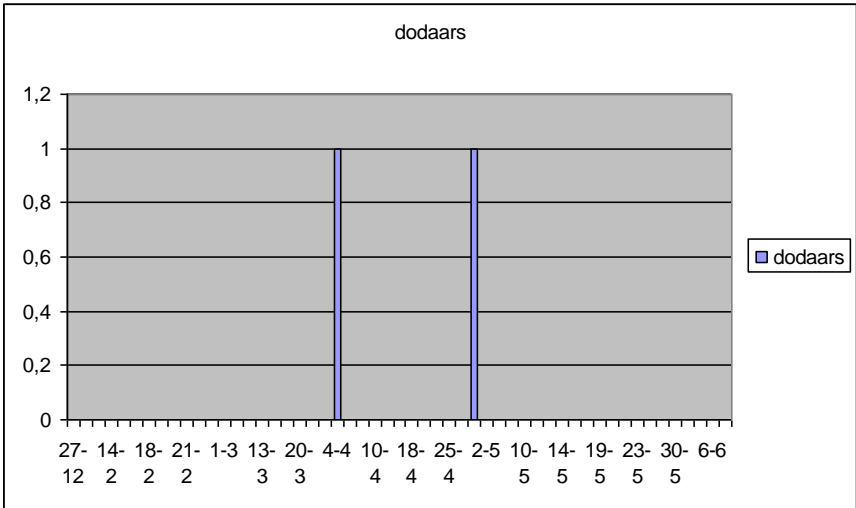


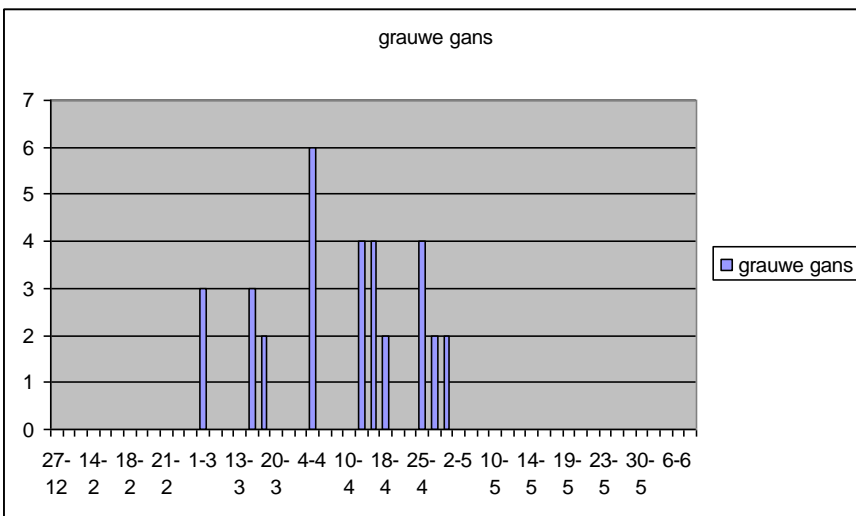
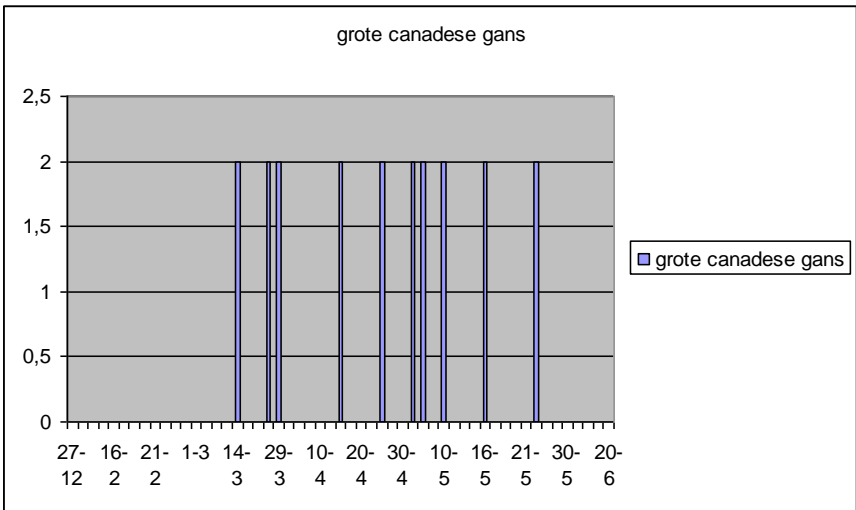
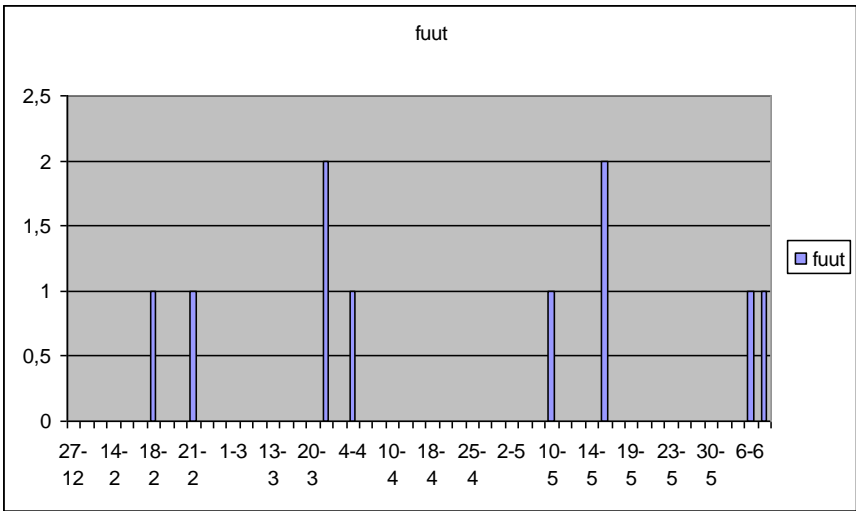


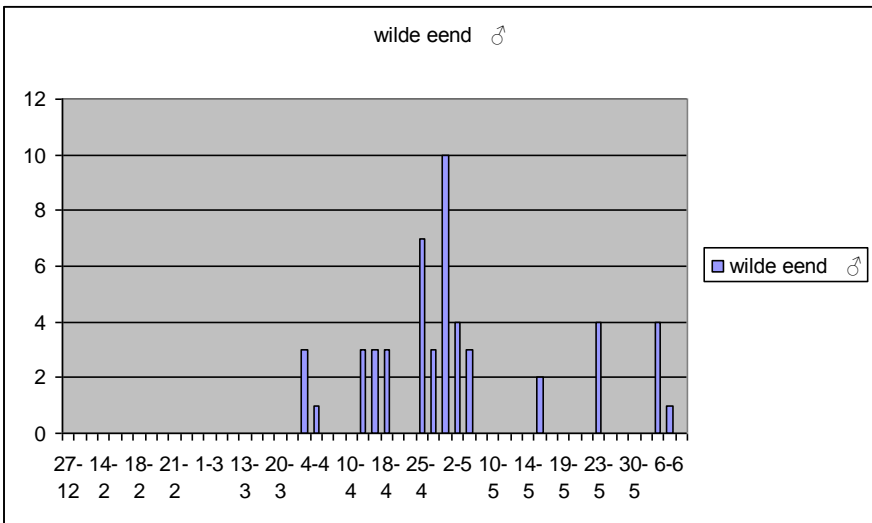
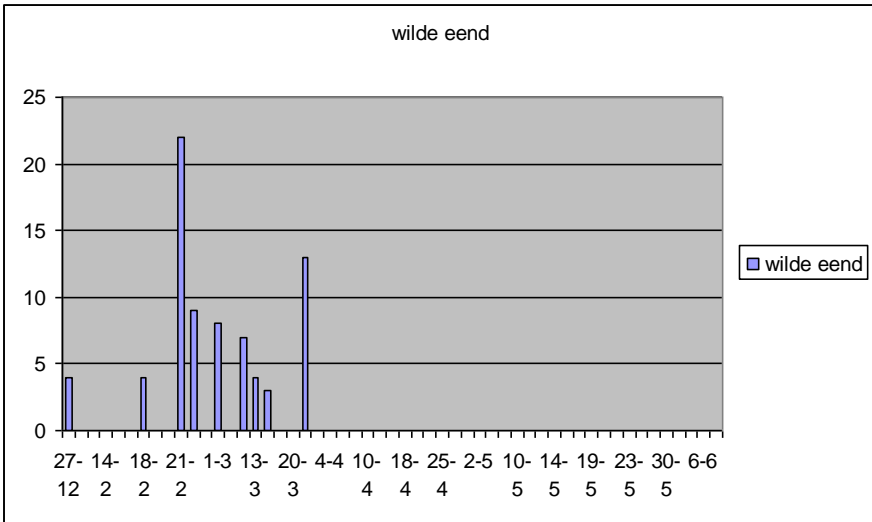
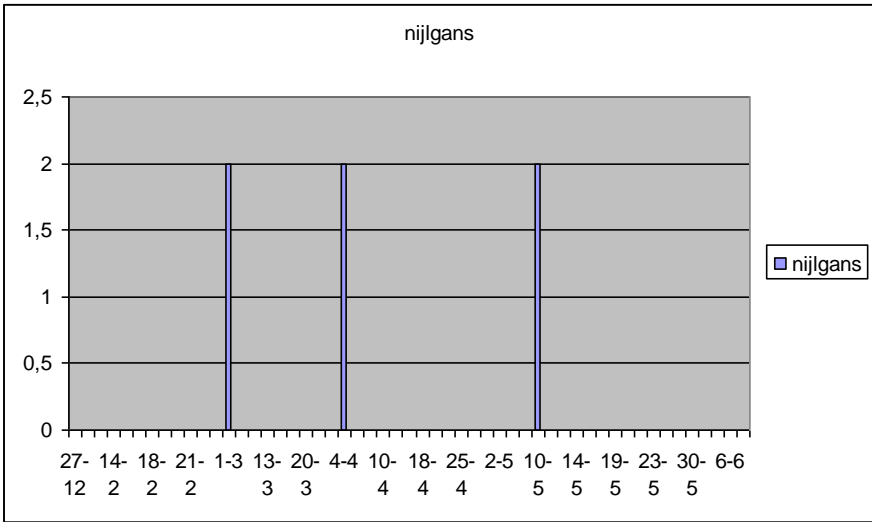


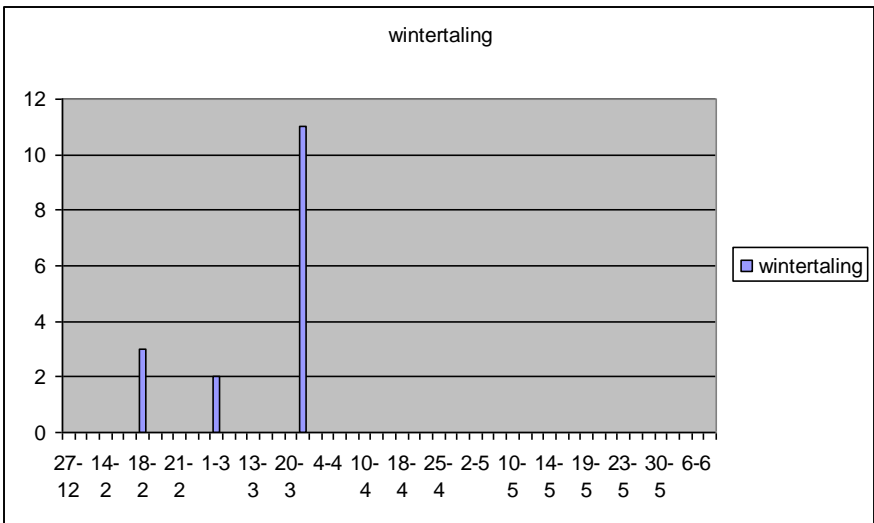
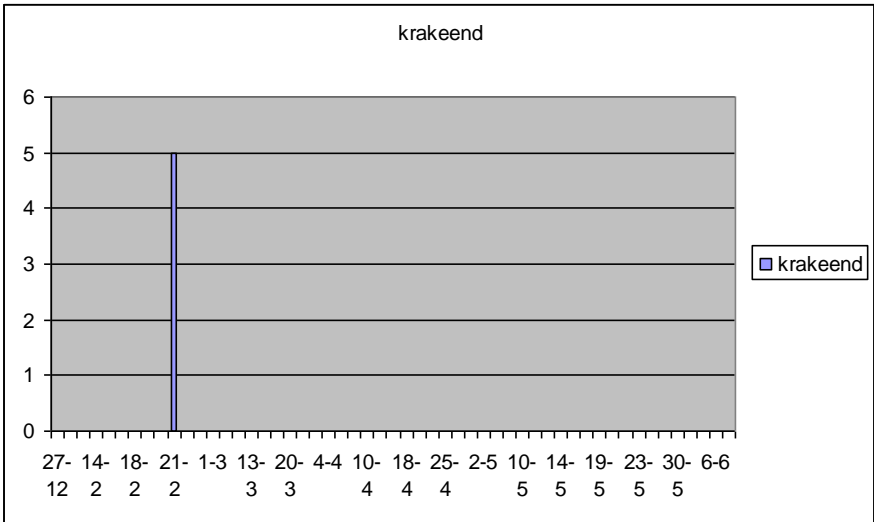
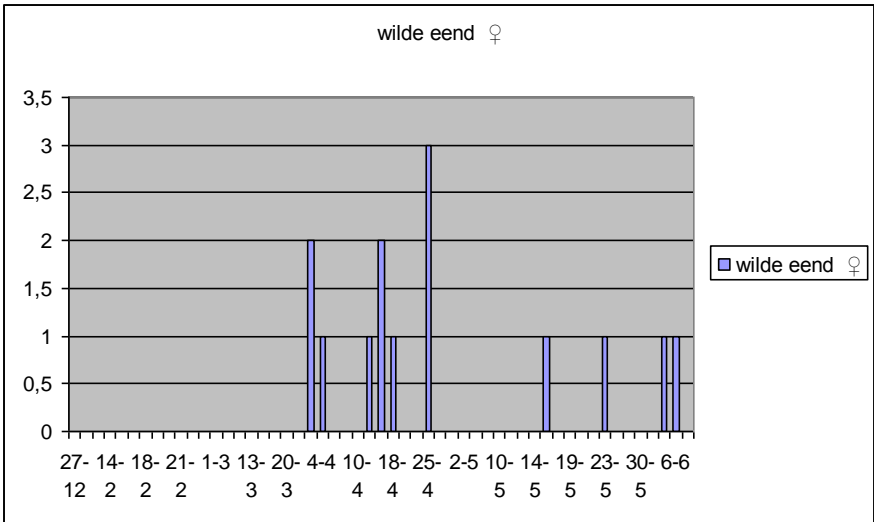


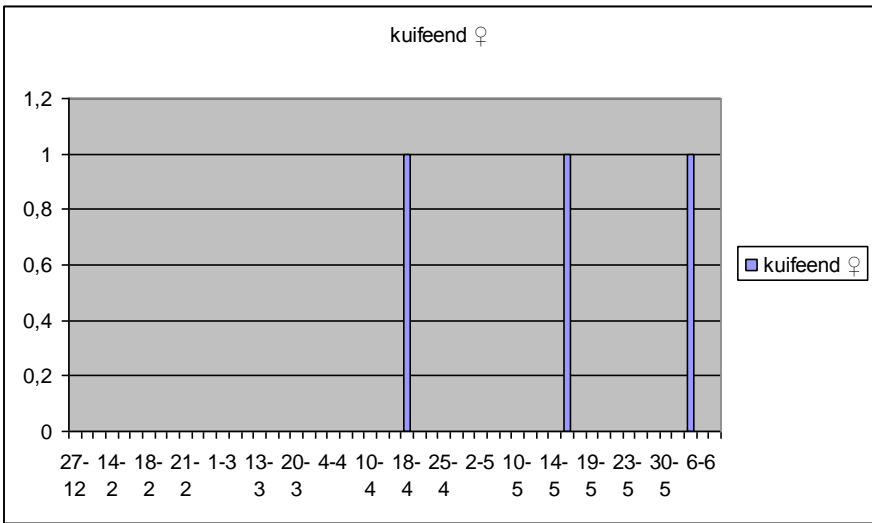
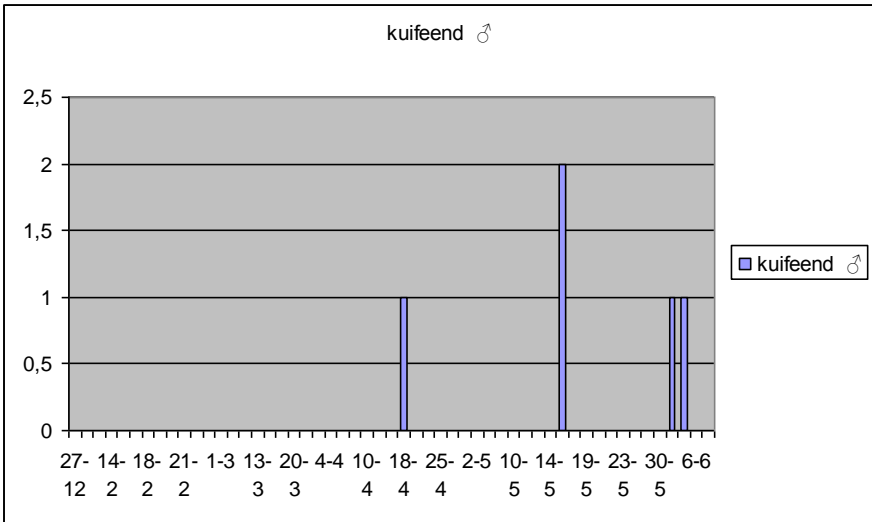
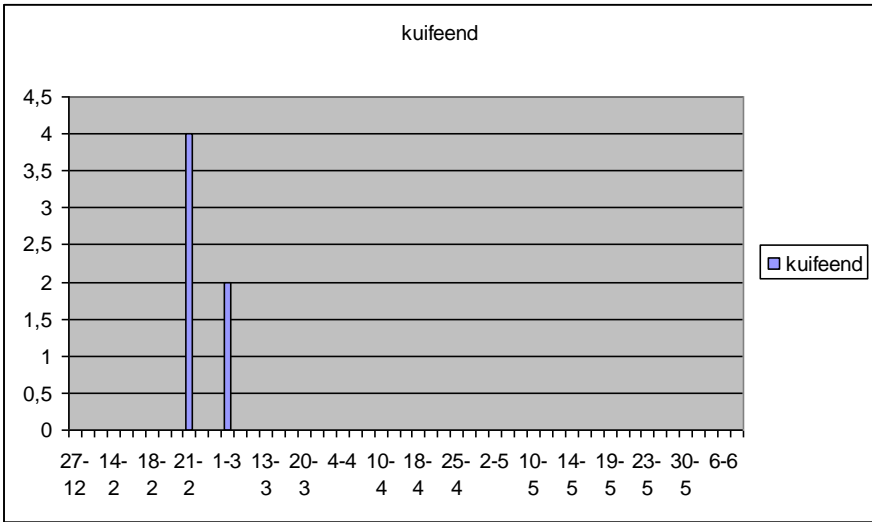
SOORT GRAFIEKEN KLEINMEER

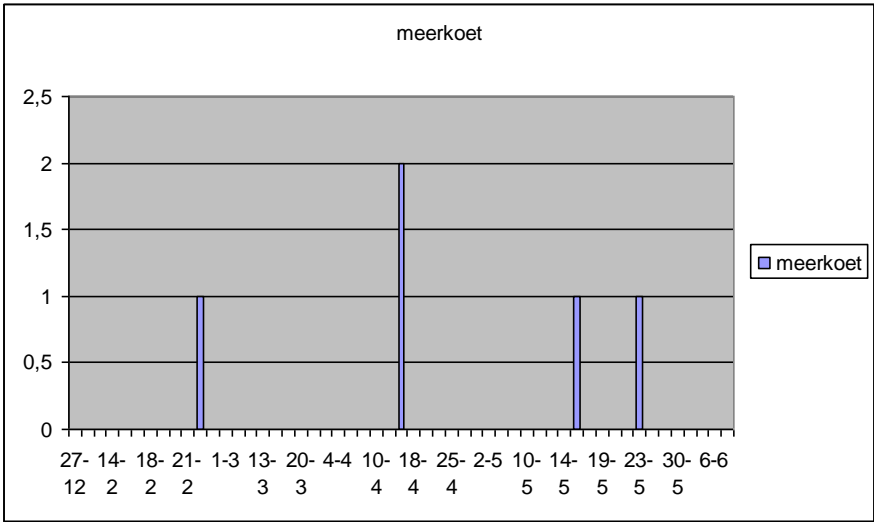
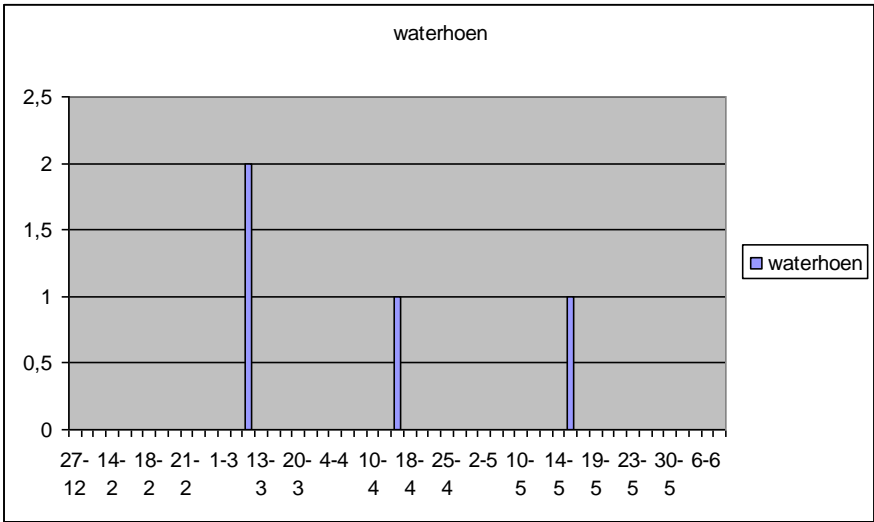












6. LITERATUUR

- Kessel, J., 2008. Grootmeer en Kleinmeer advies beheersvisie 2009-2018. Een advies van Vogelwerkgroep de Kempen voor de gemeente Eersel.
- Kolsters, J., W. Deeben, W. de Veer, J. van Kessel, P. Wouters, 2009. Broedvogelinventarisatie van het gebied Grootmeer en Kleinmeer in 2009. Vogelwerkgroep de Kempen.
- Van Nierop Ingenieurs in bosbouw en ecologie, 2009. Beheersvisie Grootmeer en Kleinmeer 2008 – 2018 Gemeente Eersel.

BIJLAGE 1

Lijst niet-broedvogels in de periode 1970 – 2008 Groot- en Kleinmeer

(bron: J. van Kessel, 2008)

Kuifduiker
Zwarte wouw
Grutto
Graspieper
Aalscholver
Bruine kiekendief
Regenwulp
Waterpieper
Kleine zilverreiger
Blauwe kiekendief
Wulp
Gele kwikstaart
Grote zilverreiger
Wespendief
Zwarte ruiter
Witte kwikstaart
Blauwe reiger
Havik
Tureluur
Grote gele kwikstaart
Purperreiger
Sperwer
Groenpootruiter
Vuurgoudhaan
Ooievaar
Buizerd
Witgat
Kramsvogel
Zwarte ooievaar
Visarend
Bosruiter
Koperwiek
Grauwe gans
Boomvalk
Overloper
Buidelmees
Brandgans
Torenvalk
Dwergmeeuw
Klapekster
Bergeend
Porseleinhoen

Kokmeeuw
Ekster
Smient
Kraanvogel
Stormmeeuw
Bonte kraai
Krakeend
Scholekster
Zilvermeeuw
Appelvink
Pijlstaart
Kluut
Visdief
Huismus
Zomertaling
Kleine plevier
Turkse tortel
Keep
Slobeend
Bontbekplevier
IJsvogel
Groenling
Witoogeend
Zilverplevier
Kleine bonte specht
Putter
Mandarijneend
Kievit
Boomleeuwerik
Sijs
Brilduiker
Kleine strandloper
Veldleeuwerik
Kneu
Middelste zaagbek
Bonte strandloper
Oeverzwaluw
Kruisbek
Grote zaagbek
Kemphaan
Boerenzwaluw
Sneeuwgorst
Rode wouw
Bokje
Huiszwaluw

BIJLAGE 2

Foto's van het gebied



Oeverkruid angespoeld langs de oever het Grootmeer



Zonsondergang



Maart 2009



Mei 2009



Juli 2009



Augustus 2009



December 2009



Amfibietunnel 2009